

New Single Family Home Sales Report

*Santa Rosa County
September 2005*

Published By:

Metro Market Trends, Inc.
A Real Estate Information Company

P.O. Box 30042, Pensacola, FL 32503-1042

Phone: 850-474-1398

Fax: 850-478-6249

www.mmtinfo.com

The information contained herein has been compiled from documents and data furnished by county clerks, county property appraiser offices, applicable city governments, the State of Florida, and various private entities. This information is to be used for information purposes only. The research staff of Metro Market Trends, Inc. has categorized much of the source information using a proprietary computer based real estate analysis system. All information is believed to be reliable and every attempt is made to insure that all data is accurate. However, no liability is assumed for the accuracy or completeness of this information by Metro Market Trends, Inc. or the other data providers.

Spec New Home Sales

Indicated Prices: Structure: 0 Land: 125500 Struc \$ Sqft Eff/HC: 0 / 0 HA:
 Hist Sales: 1) V/I: V Date: 2004/07 Price: \$10,000 Bk/Pg: 2330 / 1974 F1:
 2) V/I: V Date: 1988/08 Price: \$100 Bk/Pg: 981 / 440 F2:
 Area: E1:
 Extra: User Field: E2:
 Comments:

ASHTON WOODS

Lot: 4 Grantee: BRILL SAMANTHA Grantor: JACK NEEDHAM HOMES INC
 Block: D Unit: Address: 6079 WHITE CREEK LN Address2:
 Phase: 1 Yr Built Eff/Actual: MILTON FL 32570 USA
 Price: 156300 Sqft Eff/HC: / Tot \$ Sqft Eff/HC 0 / 0 STR: 00501N28W Prop Ref/Map No:
 RD/SD: 09/15/2005 09/08/2005 ORB/P: 2503 1643 Int: Real Est. Area: Z10Y10 Tax ID: 051N28008100D000040
 LU: SINGLE FAMILY RESIDENTIAL SC: SINGLE FAMILY RESIDENCE
 Deed: CORPORATE WARRANTY DEED Trans: R NR: N CA: FIRST AMERICAN TITLE INS CO
 Mtg 1: 125000 Lender: FIRST FRANKLIN FINANCIAL CORP Type: CONV
 Mtg 2: 31300 Lender: FIRST FRANKLIN FINANCIAL CORP Type: CONV

Parcel Address: WHITE CREEK LN - MILTON FL 32570-0000 RC:
 Assessed Parcel: 12000 Assessed Land: 12000 Size: 1 Lot/Tract RS:
 Indicated Prices: Structure: 0 Land: 156300 Struc \$ Sqft Eff/HC: 0 / 0 HA:
 Hist Sales: 1) V/I: V Date: 2003/07 Price: \$107,100 Bk/Pg: 2166 / 261 F1:
 2) V/I: Date: Price: \$0 Bk/Pg: 0 / 0 F2:
 Area: E1:
 Extra: User Field: E2:
 Comments:

BARBAROSA RANCHETTES

Lot: 4 Grantee: DUNBAR CLEVELAND Grantor: COOGLE HOMES LLC
 Block: A Unit: Address: 1671 PONDEROSA DR Address2:
 Phase: Yr Built Eff/Actual: GULF BREEZE FL 32563 USA
 Price: 203600 Sqft Eff/HC: / Tot \$ Sqft Eff/HC 0 / 0 STR: 03002S27W Prop Ref/Map No:
 RD/SD: 09/21/2005 09/19/2005 ORB/P: 2506 1803 Int: Real Est. Area: Z9Y6 Tax ID: 302S27020000A000040
 LU: SINGLE FAMILY RESIDENTIAL SC: SINGLE FAMILY RESIDENCE
 Deed: WARRANTY DEED Trans: R NR: N CA: LAWYERS TITLE AGENCY OF N FLA
 Mtg 1: 162900 Lender: ALTERNATIVE FUNDING CORPORATION Type: CONV
 Mtg 2: 40800 Lender: ALTERNATIVE FUNDING CORPORATION Type: CONV

Parcel Address: 1671 PONDEROSA DR - GULF BREEZE FL 32563-9527 RC:
 Assessed Parcel: 14250 Assessed Land: 14250 Size: 2 Lot/Tract RS:
 Indicated Prices: Structure: 0 Land: 203600 Struc \$ Sqft Eff/HC: 0 / 0 HA:
 Hist Sales: 1) V/I: V Date: 2004/08 Price: \$7,500 Bk/Pg: 2337 / 220 F1:
 2) V/I: Date: Price: \$0 Bk/Pg: 0 / 0 F2:
 Area: E1:
 Extra: User Field: E2:
 Comments:

BAY OAKS

Lot: 9 Grantee: DENG TIMOTHY Y Grantor: TIMBERLAND CONTRS INC
 Block: E Unit: Address: 1181 FREEBOARD BLVD Address2:
 Phase: Yr Built Eff/Actual: PENSACOLA FL 32507 USA
 Price: 158000 Sqft Eff/HC: / Tot \$ Sqft Eff/HC 0 / 0 STR: 01401S28W Prop Ref/Map No:
 RD/SD: 09/07/2005 08/17/2005 ORB/P: 2499 400 Int: Real Est. Area: Z10Y2 Tax ID: 141S280000066000000
 LU: SINGLE FAMILY RESIDENTIAL SC: SINGLE FAMILY RESIDENCE
 Deed: CORPORATE WARRANTY DEED Trans: R NR: N CA: FIRST AMERICAN TITLE INS CO
 Mtg 1: 126400 Lender: FIRST FEDERAL BANK FSB Type: CONV
 Mtg 2: 15800 Lender: FIRST FEDERAL BANK FSB Type: CONV

Parcel Address: 1838 BAY OAKS CIR - MILTON FL 32583-7480 RC:
 Assessed Parcel: 24000 Assessed Land: 24000 Size: 5 Lot/Tract RS:
 Indicated Prices: Structure: 0 Land: 158000 Struc \$ Sqft Eff/HC: 0 / 0 HA:
 Hist Sales: 1) V/I: V Date: 1981/10 Price: \$100 Bk/Pg: 559 / 706 F1:
 2) V/I: Date: Price: \$0 Bk/Pg: 0 / 0 F2:
 Area: E1:
 Extra: User Field: E2:

Santarosa Real Estate Activity Report for 09/01/2005 to 09/30/2005

Mtg 1: 208000 Lender: COUNTRYWIDE HOME LOANS INC Type: CONV

Parcel Address: GARDENBROOK BLVD - 32570-0000 RC:
 Assessed Parcel: 8250 Assessed Land: 8250 Size: 1 Lot/Tract RS:
 Indicated Prices: Structure: 0 Land: 260000 Struc \$ Sqft Eff/HC: 0 / 0 HA:
 Hist Sales: 1) V/I: Date: Price: \$0 Bk/Pg: 0 / 0 F1:
 2) V/I: Date: Price: \$0 Bk/Pg: 0 / 0 F2:
 Area: E1:
 Extra: User Field: E2:
 Comments:

Lot: 23 Grantee: MUHAMMAD BILAL A & AISHAH A Grantor: WESTERHEIM HOMES
 Block: A Unit: Address: 5290 GARDENBROOK BLVD Address2:
 Phase: Yr Built Eff/Actual: MILTON FL 32570 USA
 Price: 261900 Sqft Eff/HC: / Tot \$ Sqft Eff/HC 0 / 0 STR: 00601N28W Prop Ref/Map No:
 RD/SD: 09/08/2005 08/19/2005 ORB/P: 2500 1134 Int: Real Est. Area: Z10Y10 Tax ID: 061N28129200A000230
 LU: SINGLE FAMILY RESIDENTIAL SC: SINGLE FAMILY RESIDENCE
 Deed: WARRANTY DEED Trans: R NR: N CA: LITVAK BEASLEY & WILSON LLP
 Mtg 1: 154000 Lender: COUNTRYWIDE HOME LOANS INC Type: CONV

Parcel Address: GARDENBROOK BLVD - 32570-0000 RC:
 Assessed Parcel: 7500 Assessed Land: 7500 Size: 1 Lot/Tract RS:
 Indicated Prices: Structure: 0 Land: 261900 Struc \$ Sqft Eff/HC: 0 / 0 HA:
 Hist Sales: 1) V/I: Date: Price: \$0 Bk/Pg: 0 / 0 F1:
 2) V/I: Date: Price: \$0 Bk/Pg: 0 / 0 F2:
 Area: E1:
 Extra: User Field: E2:
 Comments:

Lot: 31 Grantee: STAPLES BRETT D & TRACY N Grantor: WESTERHEIM HOMES
 Block: A Unit: Address: 5354 GARDENBROOK BLVD Address2:
 Phase: Yr Built Eff/Actual: MILTON FL 32570 USA
 Price: 210600 Sqft Eff/HC: / Tot \$ Sqft Eff/HC 0 / 0 STR: 00601N28W Prop Ref/Map No:
 RD/SD: 09/08/2005 08/22/2005 ORB/P: 2500 1181 Int: Real Est. Area: Z10Y10 Tax ID: 061N28129200A000310
 LU: SINGLE FAMILY RESIDENTIAL SC: SINGLE FAMILY RESIDENCE
 Deed: WARRANTY DEED Trans: R NR: N CA: LITVAK BEASLEY & WILSON LLP
 Mtg 1: 189500 Lender: USAA FSB Type: CONV

Parcel Address: GARDENBROOK BLVD - 32570-0000 RC:
 Assessed Parcel: 7500 Assessed Land: 7500 Size: 1 Lot/Tract RS:
 Indicated Prices: Structure: 0 Land: 210600 Struc \$ Sqft Eff/HC: 0 / 0 HA:
 Hist Sales: 1) V/I: Date: Price: \$0 Bk/Pg: 0 / 0 F1:
 2) V/I: Date: Price: \$0 Bk/Pg: 0 / 0 F2:
 Area: E1:
 Extra: User Field: E2:
 Comments:

Lot: 41 Grantee: WALKER WILLIAM K & MARIVIC Grantor: WESTERHEIM HOMES
 Block: A Unit: Address: 5434 GARDENBROOK BLVD Address2:
 Phase: Yr Built Eff/Actual: MILTON FL 32570 USA
 Price: 192000 Sqft Eff/HC: / Tot \$ Sqft Eff/HC 0 / 0 STR: 00601N28W Prop Ref/Map No:
 RD/SD: 09/08/2005 07/29/2005 ORB/P: 2500 1275 Int: Real Est. Area: Z10Y10 Tax ID: 061N28129200A000410
 LU: SINGLE FAMILY RESIDENTIAL SC: SINGLE FAMILY RESIDENCE
 Deed: WARRANTY DEED Trans: R NR: N CA: LITVAK BEASLEY & WILSON LLP
 Mtg 1: 153600 Lender: COUNTRYWIDE HOME LOANS INC Type: CONV
 Mtg 2: 38400 Lender: COUNTRYWIDE HOME LOANS INC Type: CONV

Parcel Address: GARDENBROOK BLVD - 32570-0000 RC:
 Assessed Parcel: 7500 Assessed Land: 7500 Size: 1 Lot/Tract RS:
 Indicated Prices: Structure: 0 Land: 192000 Struc \$ Sqft Eff/HC: 0 / 0 HA:
 Hist Sales: 1) V/I: Date: Price: \$0 Bk/Pg: 0 / 0 F1:
 2) V/I: Date: Price: \$0 Bk/Pg: 0 / 0 F2:
 Area: E1:
 Extra: User Field: E2:
 Comments:

Santarosa Real Estate Activity Report for 09/01/2005 to 09/30/2005

Parcel Address: HAVENCREST DR - 32571-0000 RC:
 Assessed Parcel: 5400 Assessed Land: 5400 Size: 1 Lot/Tract RS:
 Indicated Prices: Structure: 0 Land: 233400 Struc \$ Sqft Eff/HC: 0 / 0 HA:
 Hist Sales: 1) V/I: V Date: 2004/07 Price: \$379,000 Bk/Pg: 2335 / 315 F1:
 2) V/I: Date: Price: \$0 Bk/Pg: 0 / 0 F2:
 Area: E1:
 Extra: User Field: E2:
 Comments:

Lot: 9 Grantee: JOHNSON STEPHEN P & KATHRYN D Grantor: GOODEN HOMES INC
 Block: D Unit: Address: 4272 CHITTINGHAM DR Address2:
 Phase: Yr Built Eff/Actual: PACE FL 32571 USA
 Price: 340600 Sqft Eff/HC: / Tot \$ Sqft Eff/HC 0 / 0 STR: 02702N29W Prop Ref/Map No:
 RD/SD: 09/20/2005 07/28/2005 ORB/P: 2506 383 Int: Real Est. Area: Z10Y4 Tax ID: 272N29160000D000090
 LU: SINGLE FAMILY RESIDENTIAL SC: SINGLE FAMILY RESIDENCE
 Deed: WARRANTY DEED Trans: R NR: N CA: DAVID A SAPP
 Mtg 1: 272500 Lender: JP MORGAN CHASE BANK NA Type: CONV

Parcel Address: CHITTINGHAM DR - 32571-0000 RC:
 Assessed Parcel: 5400 Assessed Land: 5400 Size: 1 Lot/Tract RS:
 Indicated Prices: Structure: 0 Land: 340600 Struc \$ Sqft Eff/HC: 0 / 0 HA:
 Hist Sales: 1) V/I: Date: Price: \$0 Bk/Pg: 0 / 0 F1:
 2) V/I: Date: Price: \$0 Bk/Pg: 0 / 0 F2:
 Area: E1:
 Extra: User Field: E2:
 Comments:

Lot: 10 Grantee: MESSE THOMAS V & CHARNETTE D Grantor: GOODEN HOMES INC
 Block: D Unit: Address: 4264 CHITTINGHAM DR Address2:
 Phase: Yr Built Eff/Actual: PACE FL 32571 USA
 Price: 343900 Sqft Eff/HC: / Tot \$ Sqft Eff/HC 0 / 0 STR: 02702N29W Prop Ref/Map No:
 RD/SD: 09/14/2005 09/09/2005 ORB/P: 2502 1792 Int: Real Est. Area: Z10Y4 Tax ID: 272N29160000D000100
 LU: SINGLE FAMILY RESIDENTIAL SC: SINGLE FAMILY RESIDENCE
 Deed: WARRANTY DEED Trans: R NR: N CA: DAVID A SAPP
 Mtg 1: 90000 Lender: JP MORGAN CHASE BANK NA Type: CONV

Parcel Address: CHITTINGHAM DR - 32571-0000 RC:
 Assessed Parcel: 5400 Assessed Land: 5400 Size: 1 Lot/Tract RS:
 Indicated Prices: Structure: 0 Land: 343900 Struc \$ Sqft Eff/HC: 0 / 0 HA:
 Hist Sales: 1) V/I: Date: Price: \$0 Bk/Pg: 0 / 0 F1:
 2) V/I: Date: Price: \$0 Bk/Pg: 0 / 0 F2:
 Area: E1:
 Extra: User Field: E2:
 Comments:

Lot: 13 Grantee: MARQUER GEORGE E & TWILA Grantor: GOODEN HOMES INC
 Block: D Unit: Address: 4240 CHITTINGHAM DR Address2:
 Phase: Yr Built Eff/Actual: PACE FL 32571 USA
 Price: 392800 Sqft Eff/HC: / Tot \$ Sqft Eff/HC 0 / 0 STR: 02702N29W Prop Ref/Map No:
 RD/SD: 09/14/2005 07/29/2005 ORB/P: 2502 1817 Int: Real Est. Area: Z10Y4 Tax ID: 272N29160000D000130
 LU: SINGLE FAMILY RESIDENTIAL SC: SINGLE FAMILY RESIDENCE
 Deed: WARRANTY DEED Trans: R NR: N CA: DAVID A SAPP
 Mtg 1: 314200 Lender: WELLS FARGO BANK NA Type: CONV

Parcel Address: 4240 CHITTINGHAM DR - MILTON FL 32571-6339 RC:
 Assessed Parcel: 5400 Assessed Land: 5400 Size: 1 Lot/Tract RS:
 Indicated Prices: Structure: 0 Land: 392800 Struc \$ Sqft Eff/HC: 0 / 0 HA:
 Hist Sales: 1) V/I: Date: Price: \$0 Bk/Pg: 0 / 0 F1:
 2) V/I: Date: Price: \$0 Bk/Pg: 0 / 0 F2:
 Area: E1:
 Extra: User Field: E2:
 Comments:

HOLLEY BY THE SEA

Lot: 15 Grantee: MITCHELL ANTHONY E & PATRICIA R Grantor: GOODEN HOMES INC
 Block: 17 Unit: Address: 1939 SEAHAWK LN Address2:
 Phase: Yr Built Eff/Actual: NAVARRE FL 32566 USA
 Price: 283900 Sqft Eff/HC: / Tot \$ Sqft Eff/HC 0 / 0 STR: 01802S26W Prop Ref/Map No:

Santarosa Real Estate Activity Report for 09/01/2005 to 09/30/2005

RD/SD: 09/30/2005 09/21/2005 ORB/P: 2510 2015 Int: Real Est. Area: Z11Y4 Tax ID: 182S261920017000150
 LU: SINGLE FAMILY RESIDENTIAL SC: SINGLE FAMILY RESIDENCE
 Deed: WARRANTY DEED Trans: R NR: N CA: DAVID A SAPP
 Mtg 1: 227200 Lender: JP MORGAN CHASE BANK NA Type: CONV
 Mtg 2: 42600 Lender: JP MORGAN CHASE BANK NA Type: CONV

Parcel Address: 1939 SEAHAWK LN - NAVARRE FL 32566-8533 RC:
 Assessed Parcel: 22000 Assessed Land: 22000 Size: 1 Lot/Tract RS:
 Indicated Prices: Structure: 0 Land: 283900 Struc \$ Sqft Eff/HC: 0 / 0 HA:
 Hist Sales: 1) V/I: V Date: 2004/05 Price: \$33,000 Bk/Pg: 2301 / 5 F1:
 2) V/I: V Date: 1999/11 Price: \$16,000 Bk/Pg: 1794 / 544 F2:
 Area: E1:
 Extra: User Field: E2:
 Comments:

Lot: 5 Grantee: CARDENAS JHONATAN D & KIMBERLY Grantor: GOODEN HOMES INC
 Block: 234 Unit: Address: 7424 FRANKFORT ST Address2:
 Phase: Yr Built Eff/Actual: NAVARRE FL 32566 USA
 Price: 243900 Sqft Eff/HC: / Tot \$ Sqft Eff/HC 0 / 0 STR: 01802S26W Prop Ref/Map No:
 RD/SD: 09/30/2005 09/27/2005 ORB/P: 2511 951 Int: Real Est. Area: Z11Y4 Tax ID: 182S261920234000050
 LU: SINGLE FAMILY RESIDENTIAL SC: SINGLE FAMILY RESIDENCE
 Deed: WARRANTY DEED Trans: R NR: N CA: DAVID A SAPP
 Mtg 1: 249200 Lender: JP MORGAN CHASE BANK NA Type: VA

Parcel Address: 7410 MADERIA ST - NAVARRE FL 32566-0000 RC:
 Assessed Parcel: 15000 Assessed Land: 15000 Size: 1 Lot/Tract RS:
 Indicated Prices: Structure: 0 Land: 243900 Struc \$ Sqft Eff/HC: 0 / 0 HA:
 Hist Sales: 1) V/I: V Date: 2003/06 Price: \$13,500 Bk/Pg: 2164 / 214 F1:
 2) V/I: V Date: 2002/08 Price: \$1,500 Bk/Pg: 2042 / 1330 F2:
 Area: E1:
 Extra: User Field: E2:
 Comments:

Lot: 16 Grantee: SCOTT JEAN B & HAROLD W JR Grantor: GOODEN HOMES INC
 Block: 236 Unit: Address: 7367 FRANKFORT ST Address2:
 Phase: Yr Built Eff/Actual: NAVARRE FL 32566 USA
 Price: 355800 Sqft Eff/HC: / Tot \$ Sqft Eff/HC 0 / 0 STR: 01802S26W Prop Ref/Map No:
 RD/SD: 09/30/2005 09/23/2005 ORB/P: 2510 1893 Int: Real Est. Area: Z11Y4 Tax ID: 182S261920236000160
 LU: SINGLE FAMILY RESIDENTIAL SC: SINGLE FAMILY RESIDENCE
 Deed: WARRANTY DEED Trans: R NR: N CA: DAVID A SAPP
 Mtg 1: 338000 Lender: JP MORGAN CHASE BANK NA Type: CONV

Parcel Address: 7341 MADERIA ST - NAVARRE FL 32566-0000 RC:
 Assessed Parcel: 15000 Assessed Land: 15000 Size: 1 Lot/Tract RS:
 Indicated Prices: Structure: 0 Land: 355800 Struc \$ Sqft Eff/HC: 0 / 0 HA:
 Hist Sales: 1) V/I: V Date: 2002/12 Price: \$10,000 Bk/Pg: 2085 / 1252 F1:
 2) V/I: V Date: 1985/10 Price: \$5,000 Bk/Pg: 803 / 77 F2:
 Area: E1:
 Extra: User Field: E2:
 Comments:

Lot: 25 Grantee: YORMACK BARRY Grantor: GOODEN HOMES INC
 Block: 237 Unit: Address: 6338 S WOLFF CT Address2:
 Phase: Yr Built Eff/Actual: LITTLETON CO 80123 USA
 Price: 232400 Sqft Eff/HC: / Tot \$ Sqft Eff/HC 0 / 0 STR: 01802S26W Prop Ref/Map No:
 RD/SD: 09/30/2005 09/20/2005 ORB/P: 2510 1847 Int: Real Est. Area: Z11Y4 Tax ID: 182S261920237000250
 LU: SINGLE FAMILY RESIDENTIAL SC: SINGLE FAMILY RESIDENCE
 Deed: WARRANTY DEED Trans: R NR: N CA: DAVID A SAPP
 Mtg 1: 185800 Lender: ENTRUST MORTGAGE INC Type: CONV
 Mtg 2: 46500 Lender: ENTRUST MORTGAGE INC Type: CONV

Parcel Address: 7465 FRANKFORT ST - NAVARRE FL 32566-7775 RC:
 Assessed Parcel: 15000 Assessed Land: 15000 Size: 1 Lot/Tract RS:
 Indicated Prices: Structure: 0 Land: 232400 Struc \$ Sqft Eff/HC: 0 / 0 HA:
 Hist Sales: 1) V/I: V Date: 2002/10 Price: \$12,500 Bk/Pg: 2068 / 1023 F1:
 2) V/I: V Date: 1998/01 Price: \$9,500 Bk/Pg: 1672 / 479 F2:
 Area: E1:
 Extra: User Field: E2:

Santarosa Real Estate Activity Report for 09/01/2005 to 09/30/2005

Assessed Parcel: 19500 Assessed Land: 19500 Size: 1 Lot/Tract RS:
 Indicated Prices: Structure: 0 Land: 246300 Struc \$ Sqft Eff/Hc: 0 / 0 HA:
 Hist Sales: 1) V/I: V Date: 2004/06 Price: \$32,000 Bk/Pg: 2333 / 661 F1:
 2) V/I: V Date: 1991/12 Price: \$100 Bk/Pg: 1260 / 643 F2:
 Area: E1:
 Extra: User Field: E2:
 Comments:

Lot: 12 Grantee: HAUB OPAL & RICHARD A Grantor: ADAMS HOMES OF NW FLORIDA
 Block: 205 Unit: Address: 426 WOODCREST LN Address2:
 Phase: Yr Built Eff/Actual: FRANKLIN TN 37067 USA
 Price: 226100 Sqft Eff/Hc: / Tot \$ Sqft Eff/Hc 0 / 0 STR: 01802S26W Prop Ref/Map No:
 RD/SD: 09/20/2005 09/16/2005 ORB/P: 2505 905 Int: Real Est. Area: Z11Y4 Tax ID: 182S261920205000120
 LU: SINGLE FAMILY RESIDENTIAL SC: SINGLE FAMILY RESIDENCE
 Deed: WARRANTY DEED Trans: R NR: N CA: EMMANUEL SHEPPARD & CONDON
 Mtg 1: 180900 Lender: COUNTRYWIDE HOME LOANS INC Type: CONV
 Mtg 2: 22700 Lender: COUNTRYWIDE HOME LOANS INC Type: CONV

Parcel Address: 7519 BREVARD ST - NAVARRE FL 32566-6649 RC:
 Assessed Parcel: 20000 Assessed Land: 20000 Size: 1 Lot/Tract RS:
 Indicated Prices: Structure: 0 Land: 226100 Struc \$ Sqft Eff/Hc: 0 / 0 HA:
 Hist Sales: 1) V/I: V Date: 2003/12 Price: \$14,000 Bk/Pg: 2245 / 1332 F1:
 2) V/I: V Date: 1993/10 Price: \$2,115,700 Bk/Pg: 1379 / 254 F2:
 Area: E1:
 Extra: User Field: E2:
 Comments:

Lot: 6 Grantee: MORAN MICHAEL P & JULIE L Grantor: ADAMS HOMES OF NW FLORIDA
 Block: 209 Unit: Address: 2498 PEPPER DR Address2:
 Phase: Yr Built Eff/Actual: NAVARRE FL 32566 USA
 Price: 267400 Sqft Eff/Hc: / Tot \$ Sqft Eff/Hc 0 / 0 STR: 01802S26W Prop Ref/Map No:
 RD/SD: 09/20/2005 09/15/2005 ORB/P: 2505 756 Int: Real Est. Area: Z11Y4 Tax ID: 182S261920209000060
 LU: SINGLE FAMILY RESIDENTIAL SC: SINGLE FAMILY RESIDENCE
 Deed: WARRANTY DEED Trans: R NR: N CA: EMMANUEL SHEPPARD & CONDON
 Mtg 1: 214000 Lender: BRANCH BANKING & TRUST COMPANY Type: CONV

Parcel Address: PEPPER DR - 32566-0000 RC:
 Assessed Parcel: 20000 Assessed Land: 20000 Size: 1 Lot/Tract RS:
 Indicated Prices: Structure: 0 Land: 267400 Struc \$ Sqft Eff/Hc: 0 / 0 HA:
 Hist Sales: 1) V/I: V Date: 2003/09 Price: \$23,000 Bk/Pg: 2216 / 1572 F1:
 2) V/I: V Date: 2004/02 Price: \$35,000 Bk/Pg: 2258 / 1751 F2:
 Area: E1:
 Extra: User Field: E2:
 Comments:

Lot: 3 Grantee: FUNK STEPHEN D Grantor: GOODEN HOMES INC
 Block: 252 Unit: Address: 33451 SEA BRIGHT DR Address2:
 Phase: Yr Built Eff/Actual: DANA POINT CA 92629 USA
 Price: 263200 Sqft Eff/Hc: / Tot \$ Sqft Eff/Hc 0 / 0 STR: 01802S26W Prop Ref/Map No:
 RD/SD: 09/20/2005 09/09/2005 ORB/P: 2506 321 Int: Real Est. Area: Z11Y4 Tax ID: 182S261920252000030
 LU: SINGLE FAMILY RESIDENTIAL SC: SINGLE FAMILY RESIDENCE
 Deed: WARRANTY DEED Trans: R NR: N CA: DAVID A SAPP
 Mtg 1: 210500 Lender: NEW CENTURY MORTGAGE CORP Type: CONV
 Mtg 2: 52700 Lender: NEW CENTURY MORTGAGE CORP Type: CONV

Parcel Address: 1894 HAWTHORNE ST - NAVARRE FL 32566-0000 RC:
 Assessed Parcel: 17000 Assessed Land: 17000 Size: 1 Lot/Tract RS:
 Indicated Prices: Structure: 0 Land: 263200 Struc \$ Sqft Eff/Hc: 0 / 0 HA:
 Hist Sales: 1) V/I: V Date: 2002/08 Price: \$18,000 Bk/Pg: 2052 / 964 F1:
 2) V/I: V Date: 1998/09 Price: \$100 Bk/Pg: 1723 / 1376 F2:
 Area: E1:
 Extra: User Field: E2:
 Comments:

Lot: 21 Grantee: WENNERBERG KIM Grantor: HOLIDAY BUILDERS INC
 Block: 12 Unit: Address: 1778 IVEALEA CIR Address2:
 Phase: 2ND CORR Yr Built Eff/Actual: NAVARRE FL 32566 USA
 Price: 203400 Sqft Eff/Hc: / Tot \$ Sqft Eff/Hc 0 / 0 STR: 01802S26W Prop Ref/Map No:
 RD/SD: 09/20/2005 09/06/2005 ORB/P: 2505 1699 Int: Real Est. Area: Z11Y4 Tax ID: 182S261921012000210

Santarosa Real Estate Activity Report for 09/01/2005 to 09/30/2005

LU: SINGLE FAMILY RESIDENTIAL SC: SINGLE FAMILY RESIDENCE
 Deed: WARRANTY DEED Trans: R NR: N CA: SURETY LAND TITLE OF FL LLC
 Mtg 1: 132200 Lender: SEBRING CAPITAL PARTNERS LP Type: CONV
 Mtg 2: 71200 Lender: SEBRING CAPITAL PARTNERS LP Type: CONV

Parcel Address: 2047 DUDLEY CT - NAVARRE FL 32566-7702 RC:
 Assessed Parcel: 17000 Assessed Land: 17000 Size: 1 Lot/Tract RS:
 Indicated Prices: Structure: 0 Land: 203400 Struc \$ Sqft Eff/HC: 0 / 0 HA:
 Hist Sales: 1) V/I: V Date: 2004/07 Price: \$48,000 Bk/Pg: 2333 / 1426 F1:
 2) V/I: V Date: 2004/07 Price: \$34,900 Bk/Pg: 2332 / 127 F2:
 Area: E1:
 Extra: User Field: E2:
 Comments:

Lot: 5 Grantee: WALTER BETH & MATTHEWS STEPHANIE Grantor: GOODEN HOMES INC
 Block: 14 Unit: Address: 1948 RESORT ST Address2:
 Phase: 2ND CORR Yr Built Eff/Actual: NAVARRE FL 32566 USA
 Price: 244900 Sqft Eff/HC: / Tot \$ Sqft Eff/HC 0 / 0 STR: 01802S26W Prop Ref/Map No:
 RD/SD: 09/20/2005 07/27/2005 ORB/P: 2506 405 Int: Real Est. Area: Z11Y4 Tax ID: 182S261921014000050
 LU: SINGLE FAMILY RESIDENTIAL SC: SINGLE FAMILY RESIDENCE
 Deed: WARRANTY DEED Trans: R NR: N CA: DAVID A SAPP
 Mtg 1: 89000 Lender: JP MORGAN CHASE BANK NA Type: CONV

Parcel Address: 1948 RESORT ST - 32566-0000 RC:
 Assessed Parcel: 20000 Assessed Land: 20000 Size: 1 Lot/Tract RS:
 Indicated Prices: Structure: 0 Land: 244900 Struc \$ Sqft Eff/HC: 0 / 0 HA:
 Hist Sales: 1) V/I: V Date: 2004/04 Price: \$39,000 Bk/Pg: 2290 / 1616 F1:
 2) V/I: V Date: 1996/01 Price: \$14,000 Bk/Pg: 1515 / 1261 F2:
 Area: E1:
 Extra: User Field: E2:
 Comments:

Lot: 8 Grantee: WILLI BERNARD M & KAREN E Grantor: BAY POINTE HOMES
 Block: 307 Unit: Address: 10848 WALLFLOWER AVE Address2:
 Phase: 1ST ADD Yr Built Eff/Actual: LAS VEGAS NV 89135 USA
 Price: 383900 Sqft Eff/HC: / Tot \$ Sqft Eff/HC 0 / 0 STR: 01802S26W Prop Ref/Map No:
 RD/SD: 09/19/2005 09/13/2005 ORB/P: 2504 1728 Int: Real Est. Area: Z11Y4 Tax ID: 022S271922307000080
 LU: SINGLE FAMILY RESIDENTIAL SC: SINGLE FAMILY RESIDENCE
 Deed: CORPORATE WARRANTY DEED Trans: R NR: N CA: RELIABLE LAND TITLE CORPORATION
 Mtg 1: 270000 Lender: JP MORGAN CHASE BANK NA Type: CONV

Parcel Address: 2975 PGA BLVD - NAVARRE FL 32566-8825 RC:
 Assessed Parcel: 34000 Assessed Land: 34000 Size: 1 Lot/Tract RS:
 Indicated Prices: Structure: 0 Land: 383900 Struc \$ Sqft Eff/HC: 0 / 0 HA:
 Hist Sales: 1) V/I: V Date: 2003/07 Price: \$33,000 Bk/Pg: 2168 / 217 F1:
 2) V/I: V Date: 2004/08 Price: \$115,000 Bk/Pg: 2348 / 822 F2:
 Area: E1:
 Extra: User Field: E2:
 Comments:

Lot: 20 Grantee: ZIMMERMAN HERBERT M Grantor: GOODEN HOMES INC
 Block: 168 Unit: Address: 7177 SIESTA ST Address2:
 Phase: Yr Built Eff/Actual: NAVARRE FL 32566 USA
 Price: 340400 Sqft Eff/HC: / Tot \$ Sqft Eff/HC 0 / 0 STR: 01802S26W Prop Ref/Map No:
 RD/SD: 09/16/2005 09/02/2005 ORB/P: 2504 412 Int: Real Est. Area: Z11Y4 Tax ID: 182S261920168000200
 LU: SINGLE FAMILY RESIDENTIAL SC: SINGLE FAMILY RESIDENCE
 Deed: WARRANTY DEED Trans: R NR: N CA: DAVID A SAPP
 Mtg 1: 180000 Lender: JP MORGAN CHASE BANK NA Type: CONV

Parcel Address: 7177 SIESTA RD - NAVARRE FL 32566-8654 RC:
 Assessed Parcel: 26500 Assessed Land: 26500 Size: 1 Lot/Tract RS:
 Indicated Prices: Structure: 0 Land: 340400 Struc \$ Sqft Eff/HC: 0 / 0 HA:
 Hist Sales: 1) V/I: V Date: 2004/07 Price: \$60,000 Bk/Pg: 2340 / 648 F1:
 2) V/I: V Date: 1998/12 Price: \$24,000 Bk/Pg: 1737 / 436 F2:
 Area: E1:
 Extra: User Field: E2:
 Comments:

Area: User Field: E1:
 Extra: User Field: E2:
 Comments:

Lot: 19 Grantee: CONTI JOHN A & ANTONETTE Grantor: GOODEN HOMES INC
 Block: 93 Unit: Address: 1471 AUBURN CT Address2:
 Phase: Yr Built Eff/Actual: GULF BREEZE FL 32563 USA
 Price: 276400 Sqft Eff/HC: / Tot \$ Sqft Eff/HC 0 / 0 STR: 01802S26W Prop Ref/Map No:
 RD/SD: 09/14/2005 07/26/2005 ORB/P: 2502 1741 Int: Real Est. Area: Z11Y4 Tax ID: 182S261920093000190
 LU: SINGLE FAMILY RESIDENTIAL SC: SINGLE FAMILY RESIDENCE
 Deed: WARRANTY DEED Trans: R NR: N CA: DAVID A SAPP
 Mtg 1: 150000 Lender: JP MORGAN CHASE BANK NA Type: CONV

Parcel Address: 6639 CARROLL RD - NAVARRE FL 32566-0000 RC:
 Assessed Parcel: 19500 Assessed Land: 19500 Size: 1 Lot/Tract RS:
 Indicated Prices: Structure: 0 Land: 276400 Struc \$ Sqft Eff/HC: 0 / 0 HA:
 Hist Sales: 1) V/I: V Date: 2004/01 Price: \$16,900 Bk/Pg: 2258 / 1613 F1:
 2) V/I: V Date: 2000/05 Price: \$11,000 Bk/Pg: 1827 / 281 F2:
 Area: E1:
 Extra: User Field: E2:
 Comments:

Lot: 13 Grantee: SHAW DAVID M & LORI Grantor: GOODEN HOMES INC
 Block: 234 Unit: Address: 2209 E VISTA CANYON RD Address2:
 Phase: Yr Built Eff/Actual: ORANGE CA 92867 USA
 Price: 241200 Sqft Eff/HC: / Tot \$ Sqft Eff/HC 0 / 0 STR: 01802S26W Prop Ref/Map No:
 RD/SD: 09/14/2005 08/12/2005 ORB/P: 2502 2005 Int: Real Est. Area: Z11Y4 Tax ID: 182S261920234000130
 LU: SINGLE FAMILY RESIDENTIAL SC: SINGLE FAMILY RESIDENCE
 Deed: WARRANTY DEED Trans: R NR: N CA: DAVID A SAPP
 Mtg 1: 192900 Lender: JP MORGAN CHASE BANK NA Type: CONV

Parcel Address: 7466 FRANKFORT ST - NAVARRE FL 32566-7740 RC:
 Assessed Parcel: 15000 Assessed Land: 15000 Size: 1 Lot/Tract RS:
 Indicated Prices: Structure: 0 Land: 241200 Struc \$ Sqft Eff/HC: 0 / 0 HA:
 Hist Sales: 1) V/I: V Date: 2002/08 Price: \$12,000 Bk/Pg: 2049 / 1028 F1:
 2) V/I: V Date: 1996/02 Price: \$12,000 Bk/Pg: 1517 / 751 F2:
 Area: E1:
 Extra: User Field: E2:
 Comments:

Lot: 13 Grantee: NORTON NANCY Grantor: GOODEN HOMES INC
 Block: 235 Unit: Address: PO BOX 706 Address2:
 Phase: Yr Built Eff/Actual: SHALIMAR FL 32579 USA
 Price: 381300 Sqft Eff/HC: / Tot \$ Sqft Eff/HC 0 / 0 STR: 01802S26W Prop Ref/Map No:
 RD/SD: 09/14/2005 09/07/2005 ORB/P: 2502 2000 Int: Real Est. Area: Z11Y4 Tax ID: 182S261920235000130
 LU: SINGLE FAMILY RESIDENTIAL SC: SINGLE FAMILY RESIDENCE
 Deed: WARRANTY DEED Trans: R NR: N CA: DAVID A SAPP

Parcel Address: - 32566-0000 RC:
 Assessed Parcel: 15000 Assessed Land: 15000 Size: 1 Lot/Tract RS:
 Indicated Prices: Structure: 0 Land: 381300 Struc \$ Sqft Eff/HC: 0 / 0 HA:
 Hist Sales: 1) V/I: V Date: 2002/08 Price: \$8,900 Bk/Pg: 2053 / 1518 F1:
 2) V/I: V Date: 2002/05 Price: \$100 Bk/Pg: 2040 / 1644 F2:
 Area: E1:
 Extra: User Field: E2:
 Comments:

Lot: 28 Grantee: CHARETTE RONALD W & MARIA C Grantor: GOODEN HOMES INC
 Block: 237 Unit: Address: 7441 FRANKFORT ST Address2:
 Phase: Yr Built Eff/Actual: NAVARRE FL 32566 USA
 Price: 287200 Sqft Eff/HC: / Tot \$ Sqft Eff/HC 0 / 0 STR: 01802S26W Prop Ref/Map No:
 RD/SD: 09/14/2005 08/24/2005 ORB/P: 2502 1642 Int: Real Est. Area: Z11Y4 Tax ID: 182S261920237000280
 LU: SINGLE FAMILY RESIDENTIAL SC: SINGLE FAMILY RESIDENCE
 Deed: WARRANTY DEED Trans: R NR: N CA: DAVID A SAPP
 Mtg 1: 217000 Lender: JP MORGAN CHASE BANK NA Type: CONV

Parcel Address: 7423 MADERIA ST - NAVARRE FL 32566-0000 RC:
 Assessed Parcel: 15000 Assessed Land: 15000 Size: 1 Lot/Tract RS:
 Indicated Prices: Structure: 0 Land: 287200 Struc \$ Sqft Eff/HC: 0 / 0 HA:

Santarosa Real Estate Activity Report for 09/01/2005 to 09/30/2005

Hist Sales: 1) V/I: V Date: 2004/03 Price: \$27,000 Bk/Pg: 2279 / 1004 F1:
 2) V/I: V Date: 1998/05 Price: \$9,500 Bk/Pg: 1688 / 173 F2:
 Area: E1:
 Extra: User Field: E2:
 Comments:

Lot: 5 Grantee: MCDONALD MELISSA L Grantor: GOODEN HOMES INC
 Block: 252 Unit: Address: 4077 INDIAN BAYOU N Address2:
 Phase: Yr Built Eff/Actual: DESTIN FL 32541 USA
 Price: 241200 Sqft Eff/HC: / Tot \$ Sqft Eff/HC 0 / 0 STR: 01802S26W Prop Ref/Map No:
 RD/SD: 09/14/2005 08/17/2005 ORB/P: 2502 2058 Int: Real Est. Area: Z11Y4 Tax ID: 182S261920252000050
 LU: SINGLE FAMILY RESIDENTIAL SC: SINGLE FAMILY RESIDENCE
 Deed: WARRANTY DEED Trans: R NR: N CA: DAVID A SAPP
 Mtg 1: 192900 Lender: ACCESS MORTGAGE CORPORATION Type: CONV

Parcel Address: 1922 HAWTHORNE DR - NAVARRE FL 32566-5608 RC:
 Assessed Parcel: 17000 Assessed Land: 17000 Size: 1 Lot/Tract RS:
 Indicated Prices: Structure: 0 Land: 241200 Struc \$ Sqft Eff/HC: 0 / 0 HA:
 Hist Sales: 1) V/I: V Date: 2003/12 Price: \$20,000 Bk/Pg: 2243 / 1912 F1:
 2) V/I: V Date: 2000/07 Price: \$6,000 Bk/Pg: 1837 / 1467 F2:
 Area: E1:
 Extra: User Field: E2:
 Comments:

Lot: 5 Grantee: DANIEL DAVID D & PAULA K Grantor: GOODEN HOMES INC
 Block: 1 Unit: AMEND Address: 1006 PLEASANCE GROVE Address2:
 Phase: 2ND CORR Yr Built Eff/Actual: PEACHTREE CITY GA 30269 USA
 Price: 238700 Sqft Eff/HC: / Tot \$ Sqft Eff/HC 0 / 0 STR: 01802S26W Prop Ref/Map No:
 RD/SD: 09/14/2005 08/23/2005 ORB/P: 2502 1766 Int: Real Est. Area: Z11Y4 Tax ID: 182S261921001000050
 LU: SINGLE FAMILY RESIDENTIAL SC: SINGLE FAMILY RESIDENCE
 Deed: WARRANTY DEED Trans: R NR: N CA: DAVID A SAPP
 Mtg 1: 214900 Lender: JP MORGAN CHASE BANK NA Type: CONV

Parcel Address: 7211 FREEDOM CT - NAVARRE FL 32566-8670 RC:
 Assessed Parcel: 19500 Assessed Land: 19500 Size: 1 Lot/Tract RS:
 Indicated Prices: Structure: 0 Land: 238700 Struc \$ Sqft Eff/HC: 0 / 0 HA:
 Hist Sales: 1) V/I: V Date: 2004/05 Price: \$30,000 Bk/Pg: 2297 / 212 F1:
 2) V/I: V Date: 1997/12 Price: \$16,500 Bk/Pg: 1654 / 527 F2:
 Area: E1:
 Extra: User Field: E2:
 Comments:

Lot: 11 Grantee: GOPAL KIMBERLY L Grantor: BAY POINTE HOMES
 Block: 204 Unit: Address: 7434 TREASURE ST Address2:
 Phase: Yr Built Eff/Actual: / 2003 NAVARRE FL 32566 USA
 Price: 209900 Sqft Eff/HC: / 2044 Tot \$ Sqft Eff/HC 0 / 102 STR: 01802S26W Prop Ref/Map No:
 RD/SD: 09/13/2005 09/08/2005 ORB/P: 2502 1560 Int: Real Est. Area: Z11Y4 Tax ID: 182S261920204000110
 LU: SINGLE FAMILY RESIDENTIAL SC: SINGLE FAMILY RESIDENCE
 Deed: CORPORATE WARRANTY DEED Trans: R NR: N CA: RELIABLE LAND TITLE CORPORATION
 Mtg 1: 161900 Lender: NAVARRE MORTGAGE SERVICES Type: CONV

Parcel Address: 7428 TREASURE ST - NAVARRE FL 32566-7877 RC: Timberline
 Assessed Parcel: 20000 Assessed Land: 20000 Size: 1 Lot/Tract RS: Gable/Hip
 Indicated Prices: Structure: 0 Land: 209900 Struc \$ Sqft Eff/HC: 0 / 0 HA: FA(Duct)/Centrl
 Hist Sales: 1) V/I: V Date: 1998/02 Price: \$13,500 Bk/Pg: 1667 / 776 F1: Carpet
 2) V/I: V Date: 1997/12 Price: \$100 Bk/Pg: 1659 / 468 F2: Ceramic Clay Til
 Area: [BAS 2044][PTO 180][FOP 111][FGR 462][BED 4] E1: Face Brick
 Extra: STORIES 1.0 BATHS 2.0 FIREPLACE 1.0 User Field: E2:
 Comments:

Lot: 10 Grantee: HARRIS GERALD J & DENIZ Grantor: WHITWORTH BUILDERS
 Block: 248 Unit: Address: 2096 AURORA DR Address2:
 Phase: Yr Built Eff/Actual: NAVARRE FL 32566 USA
 Price: 210300 Sqft Eff/HC: / Tot \$ Sqft Eff/HC 0 / 0 STR: 01802S26W Prop Ref/Map No:
 RD/SD: 09/12/2005 09/02/2005 ORB/P: 2501 1535 Int: Real Est. Area: Z11Y4 Tax ID: 182S261920248000100
 LU: SINGLE FAMILY RESIDENTIAL SC: SINGLE FAMILY RESIDENCE
 Deed: WARRANTY DEED Trans: R NR: N CA: MICHAEL WILLIAM MEAD
 Mtg 1: 168300 Lender: ACCESS MORTGAGE CORPORATION Type: CONV

Parcel Address: 2096 AURORA DR - GULF BREEZE FL 32566-7693 RC:

Santarosa Real Estate Activity Report for 09/01/2005 to 09/30/2005

Assessed Parcel: 17000 Assessed Land: 17000 Size: 1 Lot/Tract RS:
 Indicated Prices: Structure: 0 Land: 210300 Struc \$ Sqft Eff/HC: 0 / 0 HA:
 Hist Sales: 1) V/I: V Date: 2004/03 Price: \$35,000 Bk/Pg: 2277 / 417 F1:
 2) V/I: V Date: 2004/01 Price: \$25,000 Bk/Pg: 2250 / 1376 F2:
 Area: E1:
 Extra: User Field: E2:
 Comments:

Lot: 17 Grantee: BENNINGFIELD BRIAN D & JESSICA L Grantor: REVE DEVELOPMENT
 Block: 18 Unit: Address: 721 PERSIMMON WAY Address2:
 Phase: 2ND CORR Yr Built Eff/Actual: NICEVILLE FL 32578 USA
 Price: 259200 Sqft Eff/HC: / Tot \$ Sqft Eff/HC 0 / 0 STR: 01802S26W Prop Ref/Map No:
 RD/SD: 09/12/2005 08/26/2005 ORB/P: 2501 1979 Int: Real Est. Area: Z11Y4 Tax ID: 182S261921018000170
 LU: SINGLE FAMILY RESIDENTIAL SC: SINGLE FAMILY RESIDENCE
 Deed: WARRANTY DEED Trans: R NR: N CA: ADVANTAGE TITLE SERVICE
 Mtg 1: 233200 Lender: ACCESS MORTGAGE CORPORATION Type: CONV

Parcel Address: 7304 OLYMPIA ST - NAVARRE FL 32566-7660 RC:
 Assessed Parcel: 25000 Assessed Land: 25000 Size: 1 Lot/Tract RS:
 Indicated Prices: Structure: 0 Land: 259200 Struc \$ Sqft Eff/HC: 0 / 0 HA:
 Hist Sales: 1) V/I: V Date: 2003/10 Price: \$30,000 Bk/Pg: 2221 / 1278 F1:
 2) V/I: V Date: 2002/11 Price: \$21,500 Bk/Pg: 2072 / 1055 F2:
 Area: E1:
 Extra: User Field: E2:
 Comments:

Lot: 18 Grantee: BOTANA CLARA M Grantor: HOLIDAY BUILDERS INC
 Block: 27 Unit: Address: CMR 470 BOX 7431 Address2:
 Phase: Yr Built Eff/Actual: APO AE 09165
 Price: 193800 Sqft Eff/HC: / Tot \$ Sqft Eff/HC 0 / 0 STR: 01802S26W Prop Ref/Map No:
 RD/SD: 09/09/2005 08/24/2005 ORB/P: 2501 636 Int: Real Est. Area: Z11Y4 Tax ID: 182S261920027000180
 LU: SINGLE FAMILY RESIDENTIAL SC: SINGLE FAMILY RESIDENCE
 Deed: WARRANTY DEED Trans: R NR: N CA: SURETY LAND TITLE OF FL LLC
 Mtg 1: 174500 Lender: SHELTER MORTGAGE CO LLC Type: CONV

Parcel Address: 2005 EAGLE LN - NAVARRE FL 32566-8377 RC:
 Assessed Parcel: 8000 Assessed Land: 8000 Size: 1 Lot/Tract RS:
 Indicated Prices: Structure: 0 Land: 193800 Struc \$ Sqft Eff/HC: 0 / 0 HA:
 Hist Sales: 1) V/I: V Date: 2004/08 Price: \$45,000 Bk/Pg: 2345 / 1310 F1:
 2) V/I: V Date: 1993/10 Price: \$4,300 Bk/Pg: 1384 / 775 F2:
 Area: E1:
 Extra: User Field: E2:
 Comments:

Lot: 24 Grantee: LEUREK JAMES & KIRA Grantor: HOLIDAY BUILDERS INC
 Block: 65 Unit: Address: 6657 FLINTWOOD ST Address2:
 Phase: Yr Built Eff/Actual: NAVARRE FL 32566 USA
 Price: 245600 Sqft Eff/HC: / Tot \$ Sqft Eff/HC 0 / 0 STR: 01802S26W Prop Ref/Map No:
 RD/SD: 09/09/2005 08/18/2005 ORB/P: 2501 739 Int: Real Est. Area: Z11Y4 Tax ID: 182S261920065000240
 LU: SINGLE FAMILY RESIDENTIAL SC: SINGLE FAMILY RESIDENCE
 Deed: WARRANTY DEED Trans: R NR: N CA: SURETY LAND TITLE OF FL LLC
 Mtg 1: 196500 Lender: SHELTER MORTGAGE CO LLC Type: CONV
 Mtg 2: 49200 Lender: SHELTER MORTGAGE CO LLC Type: CONV

Parcel Address: 6677 INDIAN ST - NAVARRE FL 32566-8205 RC:
 Assessed Parcel: 8050 Assessed Land: 8050 Size: 1 Lot/Tract RS:
 Indicated Prices: Structure: 0 Land: 245600 Struc \$ Sqft Eff/HC: 0 / 0 HA:
 Hist Sales: 1) V/I: V Date: 2004/08 Price: \$60,000 Bk/Pg: 2341 / 1075 F1:
 2) V/I: V Date: 2004/02 Price: \$100 Bk/Pg: 2256 / 1962 F2:
 Area: E1:
 Extra: User Field: E2:
 Comments:

Lot: 14 Grantee: BROWN KENNY F & STEPHANIE S H Grantor: BAY POINTE HOMES
 Block: 77 Unit: Address: 6593 FERN ST Address2:
 Phase: Yr Built Eff/Actual: NAVARRE FL 32566 USA
 Price: 193800 Sqft Eff/HC: / Tot \$ Sqft Eff/HC 0 / 0 STR: 01802S26W Prop Ref/Map No:
 RD/SD: 09/08/2005 08/31/2005 ORB/P: 2500 11 Int: Real Est. Area: Z11Y4 Tax ID: 182S261920077000140
 LU: SINGLE FAMILY RESIDENTIAL SC: SINGLE FAMILY RESIDENCE

Santarosa Real Estate Activity Report for 09/01/2005 to 09/30/2005

Deed: CORPORATE WARRANTY DEED Trans: R NR: N CA: RELIABLE LAND TITLE CORPORATION
 Mtg 1: 152300 Lender: CITIMORTGAGE INC Type: FHA

Parcel Address: 6593 FERN ST - NAVARRE FL 32566-8045 RC:
 Assessed Parcel: 13500 Assessed Land: 13500 Size: 1 Lot/Tract RS:
 Indicated Prices: Structure: 0 Land: 193800 Struc \$ Sqft Eff/HC: 0 / 0 HA:
 Hist Sales: 1) V/I: V Date: 1989/10 Price: \$8,000 Bk/Pg: 1053 / 403 F1:
 2) V/I: Date: Price: \$0 Bk/Pg: 0 / 0 F2:
 Area: E1:
 Extra: User Field: E2:
 Comments:

Lot: 2 Grantee: PAONE ANTHONY & PHILOMENA Grantor: VANLANDINGHAM D GRANT
 Block: 6 Unit: Address: 1832 EDGEWOOD DR Address2:
 Phase: Yr Built Eff/Actual: NAVARRE FL 32566 USA
 Price: 384900 Sqft Eff/HC: / Tot \$ Sqft Eff/HC 0 / 0 STR: 01802S26W Prop Ref/Map No:
 RD/SD: 09/07/2005 08/25/2005 ORB/P: 2499 1114 Int: Real Est. Area: Z11Y4 Tax ID: 182S261920006000020
 LU: SINGLE FAMILY RESIDENTIAL SC: SINGLE FAMILY RESIDENCE
 Deed: WARRANTY DEED Trans: R NR: N CA: MOULTON MCEACHERN & WALKER

Parcel Address: 1832 EDGEWOOD DR - NAVARRE FL 32566-8330 RC:
 Assessed Parcel: 18700 Assessed Land: 18700 Size: 1 Lot/Tract RS:
 Indicated Prices: Structure: 0 Land: 384900 Struc \$ Sqft Eff/HC: 0 / 0 HA:
 Hist Sales: 1) V/I: V Date: 2004/04 Price: \$26,000 Bk/Pg: 2287 / 700 F1:
 2) V/I: V Date: 1990/09 Price: \$8,800 Bk/Pg: 1125 / 80 F2:
 Area: E1:
 Extra: User Field: E2:
 Comments:

Lot: 20 Grantee: RODRIGUEZ DAVID & DIANE D Grantor: ADAMS HOMES OF NW FLORIDA
 Block: 125 Unit: Address: 2440 SUNRISE DR Address2:
 Phase: Yr Built Eff/Actual: NAVARRE FL 32566 USA
 Price: 242900 Sqft Eff/HC: / Tot \$ Sqft Eff/HC 0 / 0 STR: 01802S26W Prop Ref/Map No:
 RD/SD: 09/07/2005 09/01/2005 ORB/P: 2499 853 Int: Real Est. Area: Z11Y4 Tax ID: 182S261920125000200
 LU: SINGLE FAMILY RESIDENTIAL SC: SINGLE FAMILY RESIDENCE
 Deed: WARRANTY DEED Trans: R NR: N CA: EMMANUEL SHEPPARD & CONDON
 Mtg 1: 192900 Lender: PEOPLES FIRST COMMUNITY BANK Type: CONV

Parcel Address: 2333 SUNRISE DR - NAVARRE FL 32566-8776 RC:
 Assessed Parcel: 19500 Assessed Land: 19500 Size: 1 Lot/Tract RS:
 Indicated Prices: Structure: 0 Land: 242900 Struc \$ Sqft Eff/HC: 0 / 0 HA:
 Hist Sales: 1) V/I: V Date: 2004/06 Price: \$100 Bk/Pg: 2323 / 137 F1:
 2) V/I: V Date: 2000/02 Price: \$8,100 Bk/Pg: 1818 / 1421 F2:
 Area: E1:
 Extra: User Field: E2:
 Comments:

Lot: 15 Grantee: PARKER BRAD E Grantor: COOGLE HOMES LLC
 Block: 205 Unit: Address: 7543 BREVARD ST Address2:
 Phase: Yr Built Eff/Actual: NAVARRE FL 32566 USA
 Price: 295000 Sqft Eff/HC: / Tot \$ Sqft Eff/HC 0 / 0 STR: 01802S26W Prop Ref/Map No:
 RD/SD: 09/06/2005 08/19/2005 ORB/P: 2498 1398 Int: Real Est. Area: Z11Y4 Tax ID: 182S261920205000150
 LU: SINGLE FAMILY RESIDENTIAL SC: SINGLE FAMILY RESIDENCE
 Deed: WARRANTY DEED Trans: R NR: N CA: LAWYERS TITLE AGENCY OF N FLA
 Mtg 1: 236000 Lender: COUNTRYWIDE HOME LOANS INC Type: CONV
 Mtg 2: 29500 Lender: COUNTRYWIDE HOME LOANS INC Type: CONV

Parcel Address: 7543 SIESTA ST - NAVARRE FL 32566-0000 RC:
 Assessed Parcel: 20000 Assessed Land: 20000 Size: 1 Lot/Tract RS:
 Indicated Prices: Structure: 0 Land: 295000 Struc \$ Sqft Eff/HC: 0 / 0 HA:
 Hist Sales: 1) V/I: V Date: 2004/07 Price: \$12,500 Bk/Pg: 2333 / 1392 F1:
 2) V/I: V Date: 1991/02 Price: \$12,500 Bk/Pg: 1151 / 727 F2:
 Area: E1:
 Extra: User Field: E2:
 Comments:

LU: SINGLE FAMILY RESIDENTIAL SC: SINGLE FAMILY RESIDENCE
 Deed: CORPORATE WARRANTY DEEDTrans: R NR: N CA: ESQUIRE TITLE RESEARCH INC
 Mtg 1: 137200 Lender: AMERICAN MORTGAGE NETWORK OF FL Type: CONV

Parcel Address: 1905 ANDORRA ST - NAVARRE FL 32566-9111 RC:
 Assessed Parcel: 13000 Assessed Land: 13000 Size: 1 Lot/Tract RS:
 Indicated Prices: Structure: 0 Land: 137200 Struc \$ Sqft Eff/HC: 0 / 0 HA:
 Hist Sales: 1) V/I: V Date: 2003/07 Price: \$17,000 Bk/Pg: 2173 / 701 F1:
 2) V/I: V Date: 1986/04 Price: \$5,900 Bk/Pg: 805 / 15 F2:
 Area: User Field: E1:
 Extra: E2:
 Comments:

PLANTATION WOODS

Lot: 21 Grantee: FOWLER DONALD E JR & TRACEY L Grantor: TIMBERLAND CONTRS INC
 Block: D Unit: Address: 5604 PADDLEWHEEL DR Address2:
 Phase: 2 Yr Built Eff/Actual: MILTON FL 32583 USA
 Price: 105000 Sqft Eff/HC: / Tot \$ Sqft Eff/HC 0 / 0 STR: 03302N27W Prop Ref/Map No:
 RD/SD: 09/29/2005 09/27/2005 ORB/P: 2510 966 Int: Real Est. Area: Z10Y3 Tax ID:
 LU: SINGLE FAMILY RESIDENTIAL SC: SINGLE FAMILY RESIDENCE
 Deed: CORPORATE WARRANTY DEEDTrans: R NR: N CA: FIRST AMERICAN TITLE INS CO
 Mtg 1: 103400 Lender: BANK OF AMERICA NA Type: FHA

Parcel Address: 5604 PADDLEWHEEL DR - MILTON FL 32583-0000 RC:
 Assessed Parcel: 0 Assessed Land: 0 Size: RS:
 Indicated Prices: Structure: 105000 Land: 0 Struc \$ Sqft Eff/HC: 0 / 0 HA:
 Hist Sales: 1) V/I: Date: Price: \$0 Bk/Pg: 0 / 0 F1:
 2) V/I: Date: Price: \$0 Bk/Pg: 0 / 0 F2:
 Area: User Field: E1:
 Extra: E2:
 Comments: PARENT PARCEL TAX ID: 332N270000001000000.

Lot: 11 Grantee: BABOI LEON & DIANE Grantor: TIMBERLAND CONTRS INC
 Block: E Unit: Address: 4083 BUFORD LN Address2:
 Phase: 2 Yr Built Eff/Actual: MILTON FL 32583 USA
 Price: 113900 Sqft Eff/HC: / Tot \$ Sqft Eff/HC 0 / 0 STR: 03302N27W Prop Ref/Map No:
 RD/SD: 09/14/2005 09/12/2005 ORB/P: 2502 2035 Int: Real Est. Area: Z10Y3 Tax ID:
 LU: SINGLE FAMILY RESIDENTIAL SC: SINGLE FAMILY RESIDENCE
 Deed: CORPORATE WARRANTY DEEDTrans: R NR: N CA: FIRST AMERICAN TITLE INS CO
 Mtg 1: 127000 Lender: INDIVIDUAL Type: INDIV

Parcel Address: 9021 TARA CIR - FL 32571-0000 RC:
 Assessed Parcel: 0 Assessed Land: 0 Size: RS:
 Indicated Prices: Structure: 113900 Land: 0 Struc \$ Sqft Eff/HC: 0 / 0 HA:
 Hist Sales: 1) V/I: Date: Price: \$0 Bk/Pg: 0 / 0 F1:
 2) V/I: Date: Price: \$0 Bk/Pg: 0 / 0 F2:
 Area: User Field: E1:
 Extra: E2:
 Comments: PARENT PARCEL TAX ID: 332N270000001000000.

Lot: 11 Grantee: OLSEN LONGMA & RAYFIELD BRYAN J Grantor: TIMBERLAND CONTRS INC
 Block: F Unit: Address: 7980 SLEEPY BAY BLVD Address2:
 Phase: 2 Yr Built Eff/Actual: NAVARRE FL 32566 USA
 Price: 109900 Sqft Eff/HC: / Tot \$ Sqft Eff/HC 0 / 0 STR: 03302N27W Prop Ref/Map No:
 RD/SD: 09/13/2005 09/09/2005 ORB/P: 2502 428 Int: Real Est. Area: Z10Y3 Tax ID:
 LU: SINGLE FAMILY RESIDENTIAL SC: SINGLE FAMILY RESIDENCE
 Deed: CORPORATE WARRANTY DEEDTrans: R NR: N CA: FIRST AMERICAN TITLE INS CO
 Mtg 1: 88000 Lender: BANK OF AMERICA NA Type: CONV

Parcel Address: 9063 TARA CIR - FL 32583-0000 RC:
 Assessed Parcel: 0 Assessed Land: 0 Size: RS:
 Indicated Prices: Structure: 109900 Land: 0 Struc \$ Sqft Eff/HC: 0 / 0 HA:
 Hist Sales: 1) V/I: Date: Price: \$0 Bk/Pg: 0 / 0 F1:
 2) V/I: Date: Price: \$0 Bk/Pg: 0 / 0 F2:
 Area: User Field: E1:
 Extra: E2:

Assessed Parcel: 17482 Assessed Land: 17482 Size: 1 Lot/Tract RS:
 Indicated Prices: Structure: 0 Land: 149100 Struc \$ Sqft Eff/HC: 0 / 0 HA:
 Hist Sales: 1) V/I: Date: Price: \$0 Bk/Pg: 0 / 0 F1:
 2) V/I: Date: Price: \$0 Bk/Pg: 0 / 0 F2:
 Area: E1:
 Extra: User Field: E2:
 Comments:

SKY RIDGE ESTATES

Lot: 28 Grantee: LEE SUNG S & HYUN J Grantor: WHITWORTH BUILDERS
 Block: C Unit: Address: 8259 COSICA BLVD Address2:
 Phase: 1ST ADD Yr Built Eff/Actual: NAVARRE FL 32566 USA
 Price: 304600 Sqft Eff/HC: / Tot \$ Sqft Eff/HC 0 / 0 STR: 01602S26W Prop Ref/Map No:
 RD/SD: 09/15/2005 09/09/2005 ORB/P: 2503 2067 Int: Real Est. Area: Z11Y2 Tax ID: 162S26506600C000280
 LU: SINGLE FAMILY RESIDENTIAL SC: SINGLE FAMILY RESIDENCE
 Deed: WARRANTY DEED Trans: R NR: N CA: MICHAEL WILLIAM MEAD
 Mtg 1: 243600 Lender: ACCESS MORTGAGE CORPORATION Type: CONV

Parcel Address: 8259 COSICA BLVD - FL 32566-0000 RC:
 Assessed Parcel: 0 Assessed Land: 0 Size: RS:
 Indicated Prices: Structure: 304600 Land: 0 Struc \$ Sqft Eff/HC: 0 / 0 HA:
 Hist Sales: 1) V/I: Date: Price: \$0 Bk/Pg: / F1:
 2) V/I: Date: Price: \$0 Bk/Pg: / F2:
 Area: E1:
 Extra: User Field: E2:
 Comments:

SOUTHWOODS UNREC'D

Lot: 2 Grantee: STUCKEY JEREMY P & MARY J Grantor: ADAMS HOMES OF NW FLORIDA
 Block: A Unit: Address: 4178 AUDISS RD Address2:
 Phase: Yr Built Eff/Actual: MILTON FL 32583 USA
 Price: 176400 Sqft Eff/HC: / Tot \$ Sqft Eff/HC 0 / 0 STR: 02201N28W Prop Ref/Map No:
 RD/SD: 09/15/2005 09/13/2005 ORB/P: 2503 1253 Int: Real Est. Area: Z10Y2 Tax ID: 221N280000038760000
 LU: SINGLE FAMILY RESIDENTIAL SC: SINGLE FAMILY RESIDENCE
 Deed: WARRANTY DEED Trans: R NR: N CA: EMMANUEL SHEPPARD & CONDON
 Mtg 1: 133900 Lender: WELLS FARGO BANK NA Type: CONV

Parcel Address: 4178 AUDISS RD - MILTON FL 32583-9039 RC:
 Assessed Parcel: 0 Assessed Land: 0 Size: RS:
 Indicated Prices: Structure: 176400 Land: 0 Struc \$ Sqft Eff/HC: 0 / 0 HA:
 Hist Sales: 1) V/I: Date: Price: \$0 Bk/Pg: / F1:
 2) V/I: Date: Price: \$0 Bk/Pg: / F2:
 Area: E1:
 Extra: User Field: E2:
 Comments:

SOUTHWOODS LOT 2 BLK A.... LT 2A: COM AT THE NW COR OF THE NE4 OF THE NW4 OF SEC 22 T1N R28W THENCE RUN S 00.42'14" W ALG THE W LINE OF SAID NE4 OF NW4 A DIST OF 164.21 FT THENCE RUN S 89.49'46" E A DIST OF 19.47 FT TO TH ENW COR OF LT 2 OF UNREC S/D SAID PT LYING ON THE ELY R/W LINE OF AUDISS RD FOR THE POB THENCE DEPART SAID ELY R/W LINE S 89.51'24" W A DIST OF 92.37 FT THENCE RUN N 89.51'22" W A DIST OF 196.44 FT TO SAID ELY R/W LINE THENCE RUN N 00.25'36" E A DIST OF 92.37 FT TO THE POB SAID PCL BEING LT 2A RESUB OF LT 2,3,4,12,13,14

Lot: 3 Grantee: VALDEZ ANGELA M & THOMAS R Grantor: ADAMS HOMES OF NW FLORIDA
 Block: A Unit: Address: 4170 AUDISS RD Address2:
 Phase: RESUB Yr Built Eff/Actual: MILTON FL 32583 USA
 Price: 186000 Sqft Eff/HC: / Tot \$ Sqft Eff/HC 0 / 0 STR: 02201N28W Prop Ref/Map No:
 RD/SD: 09/13/2005 09/09/2005 ORB/P: 2502 216 Int: Real Est. Area: Z10Y2 Tax ID: 221N280000038770000
 LU: SINGLE FAMILY RESIDENTIAL SC: SINGLE FAMILY RESIDENCE
 Deed: WARRANTY DEED Trans: R NR: N CA: EMMANUEL SHEPPARD & CONDON
 Mtg 1: 176700 Lender: GMAC MORTGAGE CORP OF PA Type: CONV

Parcel Address: 4170 AUDISS RD - MILTON FL 32583-9039 RC:
 Assessed Parcel: 0 Assessed Land: 0 Size: RS:
 Indicated Prices: Structure: 186000 Land: 0 Struc \$ Sqft Eff/HC: 0 / 0 HA:
 Hist Sales: 1) V/I: Date: Price: \$0 Bk/Pg: / F1:
 2) V/I: Date: Price: \$0 Bk/Pg: / F2:
 Area: E1:
 Extra: User Field: E2:

Santarosa Real Estate Activity Report for 09/01/2005 to 09/30/2005

Assessed Parcel: 6600 Assessed Land: 6600 Size: 1 Lot/Tract RS:
 Indicated Prices: Structure: 0 Land: 140600 Struc \$ Sqft Eff/HC: 0 / 0 HA:
 Hist Sales: 1) V/I: V Date: 2003/03 Price: \$910,000 Bk/Pg: 2117 / 1259 F1:
 2) V/I: Date: Price: \$0 Bk/Pg: 0 / 0 F2:
 Area: E1:
 Extra: User Field: E2:
 Comments:

WOODLAWN HEIGHTS

Lot: 4 Grantee: BOSSO JAMES E & JESSIE S Grantor: GOODEN HOMES INC
 Block: E Unit: Address: 1538 WOODLAWN WAY Address2:
 Phase: Yr Built Eff/Actual: GULF BREEZE FL 32563 USA
 Price: 293500 Sqft Eff/HC: / Tot \$ Sqft Eff/HC 0 / 0 STR: 02402S28W Prop Ref/Map No:
 RD/SD: 09/23/2005 08/17/2005 ORB/P: 2508 449 Int: Real Est. Area: Z9Y6 Tax ID: 252S28598000E000040
 LU: SINGLE FAMILY RESIDENTIAL SC: SINGLE FAMILY RESIDENCE
 Deed: WARRANTY DEED Trans: R NR: N CA: DAVID A SAPP
 Mtg 1: 264200 Lender: JP MORGAN CHASE BANK NA Type: CONV

Parcel Address: WOODLAWN WAY - GULF BREEZE FL 32563-0000 RC:
 Assessed Parcel: 35100 Assessed Land: 35100 Size: 1 Lot/Tract RS:
 Indicated Prices: Structure: 0 Land: 293500 Struc \$ Sqft Eff/HC: 0 / 0 HA:
 Hist Sales: 1) V/I: V Date: 2003/08 Price: \$100 Bk/Pg: 2184 / 369 F1:
 2) V/I: V Date: 2003/07 Price: \$100 Bk/Pg: 2173 / 709 F2:
 Area: E1:
 Extra: User Field: E2:
 Comments:

Lot: 4 Grantee: MAYWEATHER LETHA B & RONALD W Grantor: GOODEN HOMES INC
 Block: F Unit: Address: 1584 WOODLAWN WAY Address2:
 Phase: Yr Built Eff/Actual: GULF BREEZE FL 32563 USA
 Price: 283200 Sqft Eff/HC: / Tot \$ Sqft Eff/HC 0 / 0 STR: 02402S28W Prop Ref/Map No:
 RD/SD: 09/14/2005 07/20/2005 ORB/P: 2502 1911 Int: Real Est. Area: Z9Y6 Tax ID: 252S28598000F000040
 LU: SINGLE FAMILY RESIDENTIAL SC: SINGLE FAMILY RESIDENCE
 Deed: WARRANTY DEED Trans: R NR: N CA: DAVID A SAPP
 Mtg 1: 226600 Lender: JP MORGAN CHASE BANK NA Type: CONV
 Mtg 2: 42500 Lender: JP MORGAN CHASE BANK NA Type: CONV

Parcel Address: WOODLAWN WAY - GULF BREEZE FL 32563-0000 RC:
 Assessed Parcel: 35100 Assessed Land: 35100 Size: 1 Lot/Tract RS:
 Indicated Prices: Structure: 0 Land: 283200 Struc \$ Sqft Eff/HC: 0 / 0 HA:
 Hist Sales: 1) V/I: V Date: 2003/08 Price: \$100 Bk/Pg: 2184 / 369 F1:
 2) V/I: V Date: 2004/06 Price: \$45,000 Bk/Pg: 2333 / 1261 F2:
 Area: E1:
 Extra: User Field: E2:
 Comments:

Lot: 2 Grantee: SILVA DAVID M & EILEEN C Grantor: GOODEN HOMES INC
 Block: J Unit: Address: 7 GREY EAGLE CT Address2:
 Phase: Yr Built Eff/Actual: PLEASANTON CA 94566 USA
 Price: 247600 Sqft Eff/HC: / Tot \$ Sqft Eff/HC 0 / 0 STR: 02402S28W Prop Ref/Map No:
 RD/SD: 09/14/2005 08/24/2005 ORB/P: 2502 1878 Int: Real Est. Area: Z9Y6 Tax ID: 252S28598000J000020
 LU: SINGLE FAMILY RESIDENTIAL SC: SINGLE FAMILY RESIDENCE
 Deed: WARRANTY DEED Trans: R NR: N CA: DAVID A SAPP
 Mtg 1: 222800 Lender: PEOPLES FIRST COMMUNITY BANK Type: CONV

Parcel Address: 1566 CYPRESS BEND TRL - GULF BREEZE FL 32563-9585 RC:
 Assessed Parcel: 35100 Assessed Land: 35100 Size: 1 Lot/Tract RS:
 Indicated Prices: Structure: 0 Land: 247600 Struc \$ Sqft Eff/HC: 0 / 0 HA:
 Hist Sales: 1) V/I: V Date: 2003/08 Price: \$100 Bk/Pg: 2184 / 369 F1:
 2) V/I: V Date: 2004/04 Price: \$175,000 Bk/Pg: 2292 / 394 F2:
 Area: E1:
 Extra: User Field: E2:
 Comments:

05-01N-27W

Lot: Grantee: PATITZ ANTHONY T & CHERISH N Grantor: BAYWIND BUILDERS INC
 Block: Unit: Address: 5386 TRACI DR Address2:
 Phase: Yr Built Eff/Actual: MILTON FL 32583 USA
 Price: 99000 Sqft Eff/HC: / Tot \$ Sqft Eff/HC 0 / 0 STR: 00501N27W Prop Ref/Map No:
 RD/SD: 09/06/2005 08/31/2005 ORB/P: 2498 1515 Int: Real Est. Area: Z10Y3 Tax ID: 051N270000002060000
 LU: SINGLE FAMILY RESIDENTIAL SC: SINGLE FAMILY RESIDENCE
 Deed: CORPORATE WARRANTY DEED Trans: R NR: N CA: ACCU TITLE AGENCY
 Mtg 1: 101200 Lender: MORTGAGE NOW INC Type: CONV

Parcel Address: 5386 TRACI DR - MILTON FL 32583-7507 RC:
 Assessed Parcel: 15233 Assessed Land: 15233 Size: 2 Acres RS:
 Indicated Prices: Structure: 0 Land: 99000 Struc \$ Sqft Eff/HC: 0 / 0 HA:
 Hist Sales: 1) V/I: I Date: 1984/09 Price: \$16,000 Bk/Pg: 707 / 576 F1:
 2) V/I: I Date: 1980/09 Price: \$100 Bk/Pg: 597 / 372 F2:
 Area: E1:
 Extra: MOBILEHOME 550.00 SCREENED P 1.00 SHED 1.00 User Field: E2:
 Comments:

LOT 5: A PCL OF LAND LYING IN AND BEING A PORTION OF GOV LOT 1 SEC 5 T1N R27W DESC AS: COM AT AN EXISTING FOUR INCH SQ UNMARKED CONC MON AT THE NE COR OF SAID SEC 5 THENCE RUN S 89.56'08" W ALONG THE MONUMENTED SLY R/W LN OF JOHN HAMM RD A DIST OF 693.21 FT TO AN EXISTING ONE HALF INCH CAPPED METAL RD BEING THE MONUMENTED NE COR THENCE DEPART SAID MONUMENTED SLY R/W LN AND RUN S 11.36'05" E ALONG THE MONUMENTED E LN ...MORE... BEING PT OF UNREC S/D.

07-01N-27W

Lot: Grantee: BROWN CAROL A & RECKER THOMAS M Grantor: HOWARD RANDY
 Block: Unit: Address: 1717 DAVID'S DR Address2:
 Phase: Yr Built Eff/Actual: NAVARRE FL 32566 USA
 Price: 179900 Sqft Eff/HC: / Tot \$ Sqft Eff/HC 0 / 0 STR: 00701N27W Prop Ref/Map No:
 RD/SD: 09/14/2005 08/31/2005 ORB/P: 2502 2100 Int: Real Est. Area: Z10Y3 Tax ID: 071N270000001070000
 LU: SINGLE FAMILY RESIDENTIAL SC: SINGLE FAMILY RESIDENCE
 Deed: WARRANTY DEED Trans: R NR: N CA: RELIABLE LAND TITLE CORPORATION
 Mtg 1: 144000 Lender: FRANKLIN AMERICAN MORTGAGE CO Type: CONV

Parcel Address: 4961 PERSIMMON HOLLOW RD - MILTON FL 32583-6707 RC:
 Assessed Parcel: 0 Assessed Land: 0 Size: RS:
 Indicated Prices: Structure: 179900 Land: 0 Struc \$ Sqft Eff/HC: 0 / 0 HA:
 Hist Sales: 1) V/I: Date: Price: \$0 Bk/Pg: / F1:
 2) V/I: Date: Price: \$0 Bk/Pg: / F2:
 Area: E1:
 Extra: User Field: E2:
 Comments:

PCL B: COM AT THE NE COR OF SEC 7 T1N R27W THENCE N 89.13'53" W ALONG THE N LN THEREOF 25.00 FT TO THE WLY R/W LN OF A PAVED COUNTY RD THENCE S 00.05'50" W ALONG SAID WLY R/W LN 739.95 FT TO POB THENCE CONT S 00.05'50" W ALONG SAID WLY R/W LN 160.02 FT THENCE N 88.56'34" W 277.40 FT THENCE N 00.33'26" E 160.01 FT THENCE S 88.56'34" E 276.12 FT TO THE POB

12-01N-27W

Lot: Grantee: KINSLOW CHAD D Grantor: WALLACE TERRY W
 Block: Unit: Address: 9990 BELLBROOK DR Address2:
 Phase: Yr Built Eff/Actual: MILTON FL 32583 USA
 Price: 95000 Sqft Eff/HC: / Tot \$ Sqft Eff/HC 0 / 0 STR: 01201N27W Prop Ref/Map No:
 RD/SD: 09/23/2005 09/23/2005 ORB/P: 2508 805 Int: Real Est. Area: Z10Y3 Tax ID: 121N270000003750000
 LU: SINGLE FAMILY RESIDENTIAL SC: SINGLE FAMILY RESIDENCE
 Deed: WARRANTY DEED Trans: R NR: N CA: WEST FLORIDA TITLE CO
 Mtg 1: 95000 Lender: USDA Type: FHMA
 Mtg 2: 1800 Lender: SANTA ROSA COUNTY Type: CONV

Parcel Address: 9990 BELLBROOK DR - MILTON FL 32583-0000 RC:
 Assessed Parcel: 0 Assessed Land: 0 Size: RS:
 Indicated Prices: Structure: 95000 Land: 0 Struc \$ Sqft Eff/HC: 0 / 0 HA:
 Hist Sales: 1) V/I: Date: Price: \$0 Bk/Pg: / F1:
 2) V/I: Date: Price: \$0 Bk/Pg: / F2:
 Area: E1:
 Extra: User Field: E2:

Comments:

COM AT THE SW COR OF THE E2 OF THE NE4 OF THE NE4 OF THE NW4 OF SEC 12 T1N R27W THENCE N 00.02'16" W ALG THE W/L OF SAID E2 FOR 30 FT TO THE N R/W LINE OF BELLBROOK DR THENCE N 90.00'00" E ALG SAID N R/W LINE FOR 165.2 FT TO AN IRON ROD & CAP MARKED #3578 & POB THENCE CONT N 90.00'00" E ALG SAME COURSE FOR 165.2 FT ...MORE...

13-02N-30W

Lot: Grantee: ROBERTS JASON P & SHANNON B Grantor: WESTERHEIM HOMES
 Block: Unit: Address: 2676 WALLACE LAKE RD Address2:
 Phase: Yr Built Eff/Actual: PACE FL 32571 USA
 Price: 250600 Sqft Eff/HC: / Tot \$ Sqft Eff/HC 0 / 0 STR: 01302N30W Prop Ref/Map No:
 RD/SD: 09/14/2005 09/07/2005 ORB/P: 2503 273 Int: Real Est. Area: Z10Y4 Tax ID: 132N300000001000000
 LU: SINGLE FAMILY RESIDENTIAL SC: SINGLE FAMILY RESIDENCE
 Deed: WARRANTY DEED Trans: R NR: N CA: LITVAK BEASLEY & WILSON LLP
 Mtg 1: 225400 Lender: AMERICAS WHOLESALE LENDER Type: CONV

Parcel Address: 2676 WALLACE LAKE RD - MILTON FL 32571-9127 RC:
 Assessed Parcel: 47570 Assessed Land: 47570 Size: 321 Acres RS:
 Indicated Prices: Structure: 0 Land: 250600 Struc \$ Sqft Eff/HC: 0 / 0 HA:
 Hist Sales: 1) V/I: Date: Price: \$0 Bk/Pg: 0 / 0 F1:
 2) V/I: Date: Price: \$0 Bk/Pg: 0 / 0 F2:

Area: E1:
 Extra: User Field: E2:
 Comments:

PCL 7: COM AT THE NW COR OF SEC 13 T2N R30W THENCE S 01.52'54" W ALG THE W LINE OF SAID SEC 13 FOR A DIST OF 4956.85 FT THENCE N 77.40'48" E FOR A DIST OF 890.59 FT FOR THE POB THENCE CONT N 77.40'48" E FOR A DIST OF 126.50 FT THENCE S 12.19'12" E FOR A DIST OF 345 FT TO THE NLY R/W LINE AT WALLACE LAKE RD THENCE S 77.40'48" W ALG SAID NLY R/W LINE FOR A DSIT FO 126.50 FT THENC EN 12.19'12" W FOR A DIST OF 345 FT TO THE POB IN SEC 13 T2N R30W CONTAINING 1 ACRE M/L

15-02S-26W

Lot: Grantee: COX ALAN B & COLLEEN H Grantor: SOUTHERN PARADISE HOMES INC
 Block: Unit: Address: 2324 PANHANDLE TRL Address2:
 Phase: Yr Built Eff/Actual: NAVARRE FL 32566 USA
 Price: 231500 Sqft Eff/HC: / Tot \$ Sqft Eff/HC 0 / 0 STR: 01502S26W Prop Ref/Map No:
 RD/SD: 09/13/2005 09/02/2005 ORB/P: 2502 340 Int: Real Est. Area: Z11Y2 Tax ID: 152S260000005030000
 LU: SINGLE FAMILY RESIDENTIAL SC: SINGLE FAMILY RESIDENCE
 Deed: CORPORATE WARRANTY DEED Trans: R NR: N CA: FAMILY TREE TITLE INC
 Mtg 1: 227500 Lender: COUNTRYWIDE HOME LOANS INC Type: VA

Parcel Address: 2324 PANHANDLE TRL - NAVARRE FL 32566-1134 RC:
 Assessed Parcel: 0 Assessed Land: 0 Size: RS:
 Indicated Prices: Structure: 231500 Land: 0 Struc \$ Sqft Eff/HC: 0 / 0 HA:
 Hist Sales: 1) V/I: Date: Price: \$0 Bk/Pg: / F1:
 2) V/I: Date: Price: \$0 Bk/Pg: / F2:

Area: E1:
 Extra: User Field: E2:
 Comments:

THE S2 OF THE FOLLOWING DESC PROPERTY: COM AT THE NW COR OF THE SW4 OF THE SE4 OF THE NE4 OF SEC 15 T2S R26W THENCE GO S 00.00'00" E ALONG THE W LN OF THE SW4 OF THE SE4 OF THE NE4 OF SEC 15 A DIST OF 132.35 FT THENCE GO S 89.42'42" E A DIST OF 33.00 FT TO THE ELY R/W OF PANHANDLE TRL AND ALSO BEING THE POB THENCE CONT S 89.42'42" E A DIST OF 132.44 FT THENCE GO S 00.01'20" W A DIST OF 197.86 FT THENCE GO N 89.49'50" W A DIST OF 132.34 FT TO THE ELY R/W OF PANHANDLE TRL THENCE GO N 00.00'00" E ALONG THE ELY R/W A DIST OF 198.14 FT TO THE POB

16-02S-26W

Lot: Grantee: UTLEY AVERY L & LYNN N Grantor: WEST FLORIDA HOMES INC
 Block: Unit: Address: 8753 HIGH SCHOOL BLVD Address2:
 Phase: Yr Built Eff/Actual: NAVARRE FL 32566 USA
 Price: 286900 Sqft Eff/HC: / Tot \$ Sqft Eff/HC 0 / 0 STR: 01602S26W Prop Ref/Map No:
 RD/SD: 09/26/2005 09/19/2005 ORB/P: 2508 1362 Int: Real Est. Area: Z11Y2 Tax ID: 162S260000001410000
 LU: SINGLE FAMILY RESIDENTIAL SC: SINGLE FAMILY RESIDENCE
 Deed: WARRANTY DEED Trans: R NR: N CA: MICHAEL WILLIAM MEAD
 Mtg 1: 229600 Lender: COUNTRYWIDE HOME LOANS INC Type: CONV
 Mtg 2: 57400 Lender: COUNTRYWIDE HOME LOANS INC Type: CONV

Parcel Address: 8753 HIGH SCHOOL BLVD - NAVARRE FL 32566-3232 RC:
 Assessed Parcel: 7200 Assessed Land: 7200 Size: 0 Acres RS:

Santarosa Real Estate Activity Report for 09/01/2005 to 09/30/2005

Indicated Prices: Structure: 0 Land: 286900 Struc \$ Sqft Eff/HC: 0 / 0 HA:
 Hist Sales: 1) V/I: V Date: 2004/01 Price: \$175,000 Bk/Pg: 2250 / 458 F1:
 2) V/I: Date: Price: \$0 Bk/Pg: 0 / 0 F2:
 Area: E1:
 Extra: User Field: E2:
 Comments: COM AT THE NE COR OF ASHWOOD 1ST ADD THENCE GO S 89.43'00" E ALG THE SLY R/W OF HIGH SCHOOL RD A DIST OF 258.38 FT TO THE POB THENCE CONT S 89.43'00" E ALG SAID R/W A DIST OF 86.12 FT THENCE DEPARTING SIAD R/W GO S 00.17'00" W A DIST OF 200 FT THENCE GO N 89.43'00" W A DIST OF 86.12 FT THENCE GO N 00.17'00" E A DIST OF 200 FT TO THE POB LOCATED IN SEC 16 T2S R26W

Lot: Grantee: LEWIS GARNET A & FLEMING REX Grantor: WEST FLORIDA HOMES INC
 Block: Unit: Address: 376 SONORA RD Address2:
 Phase: Yr Built Eff/Actual: DESTIN FL 32541 USA
 Price: 248900 Sqft Eff/HC: / Tot \$ Sqft Eff/HC 0 / 0 STR: 01602S26W Prop Ref/Map No:
 RD/SD: 09/09/2005 09/01/2005 ORB/P: 2501 596 Int: Real Est. Area: Z11Y2 Tax ID: 162S26000001420000
 LU: SINGLE FAMILY RESIDENTIAL SC: SINGLE FAMILY RESIDENCE
 Deed: WARRANTY DEED Trans: R NR: N CA: MICHAEL WILLIAM MEAD
 Mtg 1: 224000 Lender: ACCESS MORTGAGE CORPORATION Type: CONV

Parcel Address: 8761 HIGH SCHOOL BLVD - NAVARRE FL 32566-3232 RC:
 Assessed Parcel: 12060 Assessed Land: 12060 Size: 1 Acres RS:
 Indicated Prices: Structure: 0 Land: 248900 Struc \$ Sqft Eff/HC: 0 / 0 HA:
 Hist Sales: 1) V/I: V Date: 2004/01 Price: \$175,000 Bk/Pg: 2250 / 458 F1:
 2) V/I: Date: Price: \$0 Bk/Pg: 0 / 0 F2:
 Area: E1:
 Extra: User Field: E2:
 Comments: COM AT THE NE COR OF ASHWOOD 1ST ADD THEN GO S 89 DEG 43' 00" E ALG THE SLY R/W OF HIGH SCHOOL RD A DISTANCE OF 344.5 FT TO THE POB THEN CONTINUE S 89 DEG 43' 00" E SAID R/W A DISTANCE OF 80 FT TO A POINT IN THE CENTERLINE OF A 30 FT OKALOOSA GAS EASEMENT THEN DEPARTING SAID R/W GO S 32 DEG 07' 36" E ALG SAID CENTERLINE A DISTANCE OF 236.93 FT THEN GO N 89 DEG 43' 00" W A DISTANCE OF 206.98 FT THEN GO N 00 DEG 17' 00" E A DISTANCE OF 200 FT TO THE POB LOCATED IN SEC 16 T2S R26W

17-01N-28W

Lot: Grantee: JOHNSON LEWIS N & WANDA A Grantor: AMERISTAR HOMES INC
 Block: Unit: Address: 6041 CARROLL RD Address2:
 Phase: Yr Built Eff/Actual: MILTON FL 32583 USA
 Price: 110000 Sqft Eff/HC: / Tot \$ Sqft Eff/HC 0 / 0 STR: 01701N28W Prop Ref/Map No:
 RD/SD: 09/22/2005 09/19/2005 ORB/P: 2507 373 Int: Real Est. Area: Z10Y4 Tax ID: 171N280000098010000
 LU: SINGLE FAMILY RESIDENTIAL SC: SINGLE FAMILY RESIDENCE
 Deed: CORPORATE WARRANTY DEED Trans: R NR: N CA: LOCKLIN & JONES PA
 Mtg 1: 104500 Lender: HOMECOMINGS FINANCIAL NETWORK Type: CONV

Parcel Address: 6049 CARROLL RD - MILTON FL 32583-2818 RC:
 Assessed Parcel: 9125 Assessed Land: 6825 Size: 1 Lot/Tract RS:
 Indicated Prices: Structure: 27727 Land: 82273 Struc \$ Sqft Eff/HC: 0 / 0 HA:
 Hist Sales: 1) V/I: I Date: 2002/08 Price: \$100 Bk/Pg: 2151 / 1777 F1:
 2) V/I: I Date: 1989/06 Price: \$7,200 Bk/Pg: 1075 / 3 F2:
 Area: E1:
 Extra: MH VACANT 1.00 User Field: E2:
 Comments: COM AT THE NW COR OF THE SE4 OF SEC 17 T1N R28W THENCE E ALG THE N/L OF SAID SE4 A DIST OF 594 FT THENCE S DEFLECTING 89.26' TO THE IRGHT 33 FT TO THE S R/W LINE OF A RD FOR THE POB THENCE CONT SAME COURSE 220 FT THENCE E DEFLECTING 89.26' TO THE LEFT 66 FT THENCE N DEFLECTING 90.34' TO THE LEFT A DIST OF 220 FT TO SAID RD THENCE W 66 FT TO THE POB B

27-01N-29W

Lot: Grantee: ALLEN PETER W Grantor: WOLFE CONSTRUCTION INC
 Block: Unit: Address: 5091 PATTERSON LN Address2:
 Phase: Yr Built Eff/Actual: / 2001 PACE FL 32571 USA
 Price: 89700 Sqft Eff/HC: / 1316 Tot \$ Sqft Eff/HC 0 / 68 STR: 02701N29W Prop Ref/Map No:
 RD/SD: 09/06/2005 09/01/2005 ORB/P: 2499 169 Int: Real Est. Area: Z10Y4 Tax ID: 271N290000029000000
 LU: SINGLE FAMILY RESIDENTIAL SC: SINGLE FAMILY RESIDENCE
 Deed: CORPORATE WARRANTY DEED Trans: R NR: N CA: LOCKLIN & JONES PA
 Mtg 1: 89700 Lender: USDA Type: FHMA

Parcel Address: 5085 PATTERSON LN - MILTON FL 32571-2764 RC: Asphalt Shingle

Santarosa Real Estate Activity Report for 09/01/2005 to 09/30/2005

Assessed Parcel: 4712 Assessed Land: 4712 Size: 0 Acres RS: Irregular
 Indicated Prices: Structure: 0 Land: 89700 Struc \$ Sqft Eff/HC: 0 / 0 HA: FA(Duct)/Centrl
 Hist Sales: 1) V/I: V Date: 2002/04 Price: \$13,000 Bk/Pg: 2007 / 822 F1: Sheet Vinyl
 2) V/I: V Date: 1998/09 Price: \$22,500 Bk/Pg: 1714 / 1520 F2: Carpet
 Area: [BAS 1316][PTO 140][FGR 420][FOP 90][BED 3] E1: Face Brick
 Extra: STORIES 1.0 BATHS 2.0 FIREPLACE 1.00 User Field: E2:
 Comments:

PCL C: COM AT THE NE COR OF THE NW4 OF THE NW4 OF SEC 27 T1N R29W THENCE RUN N 89.32'45" W ALG THE N/L OF SAID SEC 27 A DIST OF 50 FT TO AN I/S WITH THE WLY R/W LINE OF BELL LN THENCE DEPART SAID N/L & RUN S 00.00'00" W ALG SAID WLY R/W LINE A DIST OF 322 FT TO AN I/S WITH THE SLY R/W LINE OF PATTERSON LN THENCE DEPART SAID WLY R/W LINE ...MORE...

Lot: Grantee: WOLFE MYRTLE M Grantor: WOLFE CONSTRUCTION INC
 Block: Unit: Address: 5079 PATTERSON LN Address2:
 Phase: Yr Built Eff/Actual: PACE FL 32571 USA
 Price: 120000 Sqft Eff/HC: / Tot \$ Sqft Eff/HC 0 / 0 STR: 02701N29W Prop Ref/Map No:
 RD/SD: 09/06/2005 08/31/2005 ORB/P: 2499 264 Int: Real Est. Area: Z10Y4 Tax ID: 271N290000029120000
 LU: SINGLE FAMILY RESIDENTIAL SC: SINGLE FAMILY RESIDENCE
 Deed: CORPORATE WARRANTY DEED Trans: R NR: N CA: LOCKLIN & JONES PA

Parcel Address: PATTERSON LN - PACE FL 32571-0000 RC:
 Assessed Parcel: 4692 Assessed Land: 4692 Size: 0 Acres RS:
 Indicated Prices: Structure: 0 Land: 120000 Struc \$ Sqft Eff/HC: 0 / 0 HA:
 Hist Sales: 1) V/I: V Date: 2002/04 Price: \$13,000 Bk/Pg: 2007 / 825 F1:
 2) V/I: Date: Price: \$0 Bk/Pg: 0 / 0 F2:
 Area: E1:
 Extra: User Field: E2:
 Comments:

COM AT THE NE COR OF THE NW4 OF THE NW4 OF SEC 27 T1N R29W THENCE RUN N 89.32'45" W ALG THE N/L OF SAID SEC 27 A DIST OF 50 FT TO AN I/S WITH THE WLY R/W LINE OF BELL LN THENCE DEPART SAID N/L & RUN S 00.00'00" W ALG SAID WLY R/W LINE A DIST OF 322 FT TO AN I/S WITH THE SLY R/W LINE OF PATTERSON LN THENCE DEPART SAID WLY R/W LINE ...MORE...

Presold Homes

Assessed Parcel: Assessed Land: Size: RS:
 Indicated Prices: Structure: 450000 Land: 0 Struc \$ Sqft Eff/HC: 0 / 126 HA:
 Hist Sales: 1) V/I: Date: Price: \$0 Bk/Pg: 0 / 0 F1:
 2) V/I: Date: Price: \$0 Bk/Pg: 0 / 0 F2:
 Area: E1:
 Extra: User Field: E2:
 Comments: REBUILD

Lot: 60 Grantee: DAVIS SUSAN Grantor: SHOWS CONST INC
 Block: Unit: Address: 947 VESTAVIA WAY Address2:
 Phase: Yr Built Eff/Actual: GULF BREEZE FL 32561 USA
 Price: 385000 Sqft Eff/HC: / 3622 Tot \$ Sqft Eff/HC 0 / 106 STR: 03602S29W Prop Ref/Map No:
 RD/SD: 09/16/2005 09/16/2005 ORB/P: Int: Real Est. Area: Z9Y2 Tax ID:
 LU: SINGLE FAMILY RESIDENTIAL SC: SINGLE FAMILY RESIDENCE
 Deed: Trans: P NR: N CA:

Parcel Address: - 32563-0000 RC:
 Assessed Parcel: Assessed Land: Size: RS:
 Indicated Prices: Structure: 385000 Land: 0 Struc \$ Sqft Eff/HC: 0 / 106 HA:
 Hist Sales: 1) V/I: Date: Price: \$0 Bk/Pg: 0 / 0 F1:
 2) V/I: Date: Price: \$0 Bk/Pg: 0 / 0 F2:
 Area: E1:
 Extra: User Field: E2:
 Comments: REBUILD

CASABLANCA

Lot: 1 Grantee: JACKSON CLYDE G Grantor: JACKSON CLYDE G
 Block: 4 Unit: Address: 423 SURREY DR Address2:
 Phase: Yr Built Eff/Actual: GULF BREEZE FL 32561 USA
 Price: 140000 Sqft Eff/HC: / 2849 Tot \$ Sqft Eff/HC 0 / 49 STR: 00603S29W Prop Ref/Map No:
 RD/SD: 09/15/2005 09/15/2005 ORB/P: Int: Real Est. Area: Z9Y1 Tax ID:
 LU: SINGLE FAMILY RESIDENTIAL SC: SINGLE FAMILY RESIDENCE
 Deed: Trans: P NR: N CA:

Parcel Address: - 32561-0000 RC:
 Assessed Parcel: Assessed Land: Size: RS:
 Indicated Prices: Structure: 140000 Land: 0 Struc \$ Sqft Eff/HC: 0 / 49 HA:
 Hist Sales: 1) V/I: Date: Price: \$0 Bk/Pg: 0 / 0 F1:
 2) V/I: Date: Price: \$0 Bk/Pg: 0 / 0 F2:
 Area: E1:
 Extra: User Field: E2:
 Comments:

COUNTRY CLUB ESTATES

Lot: 12 Grantee: COTTON NANCY C Grantor: NORTHRUP HOMES & CONSTRUCTION IN
 Block: B Unit: Address: 5626 FAIRWAY DR Address2:
 Phase: 1ST ADD Yr Built Eff/Actual: MILTON FL 32570 USA
 Price: 70000 Sqft Eff/HC: / 1266 Tot \$ Sqft Eff/HC 0 / 55 STR: 00702N28W Prop Ref/Map No:
 RD/SD: 09/29/2005 09/29/2005 ORB/P: Int: Real Est. Area: Z10Y5 Tax ID:
 LU: SINGLE FAMILY RESIDENTIAL SC: SINGLE FAMILY RESIDENCE
 Deed: Trans: P NR: N CA:

Parcel Address: - 32570-0000 RC:
 Assessed Parcel: Assessed Land: Size: RS:
 Indicated Prices: Structure: 70000 Land: 0 Struc \$ Sqft Eff/HC: 0 / 55 HA:
 Hist Sales: 1) V/I: Date: Price: \$0 Bk/Pg: 0 / 0 F1:
 2) V/I: Date: Price: \$0 Bk/Pg: 0 / 0 F2:
 Area: E1:
 Extra: User Field: E2:
 Comments:

Indicated Prices: Structure: 250000 Land: 0 Struc \$ Sqft Eff/HC: 0 / 82 HA:
 Hist Sales: 1) V/I: Date: Price: \$0 Bk/Pg: 0 / 0 F1:
 2) V/I: Date: Price: \$0 Bk/Pg: 0 / 0 F2:
 Area: E1:
 Extra: User Field: E2:
 Comments:

Lot: 43 Grantee: GREMILLION LARRY D Grantor: JIM WALTER HOMES
 Block: Unit: Address: 3278 LAUREL DR Address2:
 Phase: Yr Built Eff/Actual: GULF BREEZE FL 32561 USA
 Price: 112000 Sqft Eff/HC: / 1419 Tot \$ Sqft Eff/HC 0 / 78 STR: 03102S28W Prop Ref/Map No:
 RD/SD: 09/07/2005 09/07/2005 ORB/P: Int: Real Est. Area: Z9Y2 Tax ID:
 LU: SINGLE FAMILY RESIDENTIAL SC: SINGLE FAMILY RESIDENCE
 Deed: Trans: P NR: N CA:

Parcel Address: - 32563-0000 RC:
 Assessed Parcel: Assessed Land: Size: RS:
 Indicated Prices: Structure: 112000 Land: 0 Struc \$ Sqft Eff/HC: 0 / 78 HA:
 Hist Sales: 1) V/I: Date: Price: \$0 Bk/Pg: 0 / 0 F1:
 2) V/I: Date: Price: \$0 Bk/Pg: 0 / 0 F2:
 Area: E1:
 Extra: User Field: E2:
 Comments:

HAYES HEIGHTS

Lot: 13 Grantee: WILLIAMS JAMES T Grantor: NORTHRUP HOMES & CONSTRUCTION IN
 Block: 13 Unit: Address: 5412 DOUGLAS ST Address2:
 Phase: Yr Built Eff/Actual: MILTON FL 32570 USA
 Price: 100000 Sqft Eff/HC: / 1580 Tot \$ Sqft Eff/HC 0 / 63 STR: 03102N28W Prop Ref/Map No:
 RD/SD: 09/01/2005 09/01/2005 ORB/P: Int: Real Est. Area: Z10Y10 Tax ID:
 LU: SINGLE FAMILY RESIDENTIAL SC: SINGLE FAMILY RESIDENCE
 Deed: Trans: P NR: N CA:

Parcel Address: - 32570-0000 RC:
 Assessed Parcel: Assessed Land: Size: RS:
 Indicated Prices: Structure: 100000 Land: 0 Struc \$ Sqft Eff/HC: 0 / 63 HA:
 Hist Sales: 1) V/I: Date: Price: \$0 Bk/Pg: 0 / 0 F1:
 2) V/I: Date: Price: \$0 Bk/Pg: 0 / 0 F2:
 Area: E1:
 Extra: User Field: E2:
 Comments:

HIGHLANDS

Lot: 4 Grantee: BENTLEY BRIGITTE Grantor: BENTLEY BUILDERS
 Block: B Unit: Address: 5473 WINDHAM RD Address2:
 Phase: Yr Built Eff/Actual: MILTON FL 32570 USA
 Price: 100000 Sqft Eff/HC: / 1950 Tot \$ Sqft Eff/HC 0 / 51 STR: 00601N28W Prop Ref/Map No:
 RD/SD: 09/27/2005 09/27/2005 ORB/P: Int: Real Est. Area: Z10Y10 Tax ID:
 LU: SINGLE FAMILY RESIDENTIAL SC: SINGLE FAMILY RESIDENCE
 Deed: Trans: P NR: N CA:

Parcel Address: - 32570-0000 RC:
 Assessed Parcel: Assessed Land: Size: RS:
 Indicated Prices: Structure: 100000 Land: 0 Struc \$ Sqft Eff/HC: 0 / 51 HA:
 Hist Sales: 1) V/I: Date: Price: \$0 Bk/Pg: 0 / 0 F1:
 2) V/I: Date: Price: \$0 Bk/Pg: 0 / 0 F2:
 Area: E1:
 Extra: User Field: E2:
 Comments:

Lot: 4 Grantee: BENTLEY BRIGITTE Grantor: BENTLEY BUILDERS
 Block: B Unit: Address: 5457 WINDHAM RD Address2:
 Phase: Yr Built Eff/Actual: MILTON FL 32570 USA
 Price: 100000 Sqft Eff/HC: / 1925 Tot \$ Sqft Eff/HC 0 / 51 STR: 00601N28W Prop Ref/Map No:
 RD/SD: 09/27/2005 09/27/2005 ORB/P: Int: Real Est. Area: Z10Y10 Tax ID:
 LU: SINGLE FAMILY RESIDENTIAL SC: SINGLE FAMILY RESIDENCE
 Deed: Trans: P NR: N CA:

Parcel Address: - 32570-0000
 Assessed Parcel: Assessed Land: Size: RC:
 Indicated Prices: Structure: 100000 Land: 0 Struc \$ Sqft Eff/HC: 0 / 51 RS:
 Hist Sales: 1) V/I: Date: Price: \$0 Bk/Pg: 0 / 0 HA:
 2) V/I: Date: Price: \$0 Bk/Pg: 0 / 0 F1:
 Area: F2:
 Extra: User Field: E1:
 Comments: E2:

HOLLEY BY THE SEA

Lot: Grantee: SANDERS MICHAEL Grantor: FISCHER DESIGN BUILD INC
 Block: Unit: Address: 1777 RAVENNA DR Address2:
 Phase: Yr Built Eff/Actual: NAVARRE FL 32566 USA
 Price: 194500 Sqft Eff/HC: / 2846 Tot \$ Sqft Eff/HC 0 / 68 STR: 01802S26W Prop Ref/Map No:
 RD/SD: 09/02/2005 09/02/2005 ORB/P: Int: Real Est. Area: Z11Y4 Tax ID:
 LU: SINGLE FAMILY RESIDENTIAL SC: SINGLE FAMILY RESIDENCE
 Deed: Trans: P NR: N CA:

Parcel Address: - 32566-0000 RC:
 Assessed Parcel: Assessed Land: Size: RS:
 Indicated Prices: Structure: 194500 Land: 0 Struc \$ Sqft Eff/HC: 0 / 68 HA:
 Hist Sales: 1) V/I: Date: Price: \$0 Bk/Pg: 0 / 0 F1:
 2) V/I: Date: Price: \$0 Bk/Pg: 0 / 0 F2:
 Area: E1:
 Extra: User Field: E2:
 Comments:

Lot: 23 Grantee: BAKER DANNY I Grantor: WEEKS CUSTOM HOMES INC
 Block: 27 Unit: Address: 7336 BREWSTER ST Address2:
 Phase: Yr Built Eff/Actual: NAVARRE FL 32566 USA
 Price: 120000 Sqft Eff/HC: / 3562 Tot \$ Sqft Eff/HC 0 / 33 STR: 01802S26W Prop Ref/Map No:
 RD/SD: 09/01/2005 09/01/2005 ORB/P: Int: Real Est. Area: Z11Y4 Tax ID:
 LU: SINGLE FAMILY RESIDENTIAL SC: SINGLE FAMILY RESIDENCE
 Deed: Trans: P NR: N CA:

Parcel Address: - 32566-0000 RC:
 Assessed Parcel: Assessed Land: Size: RS:
 Indicated Prices: Structure: 120000 Land: 0 Struc \$ Sqft Eff/HC: 0 / 33 HA:
 Hist Sales: 1) V/I: Date: Price: \$0 Bk/Pg: 0 / 0 F1:
 2) V/I: Date: Price: \$0 Bk/Pg: 0 / 0 F2:
 Area: E1:
 Extra: User Field: E2:
 Comments:

LAGNIAPPE BEACH

Lot: 4 Grantee: COOK HOWITT D Grantor: PEARSON'S MANUF HOUSING
 Block: 4 Unit: Address: 6450 E BAY BLVD Address2:
 Phase: Yr Built Eff/Actual: GULF BREEZE FL 32561 USA
 Price: 200000 Sqft Eff/HC: / 4543 Tot \$ Sqft Eff/HC 0 / 44 STR: 00802S27W Prop Ref/Map No:
 RD/SD: 09/15/2005 09/15/2005 ORB/P: Int: Real Est. Area: Z9Y6 Tax ID:
 LU: SINGLE FAMILY RESIDENTIAL SC: SINGLE FAMILY RESIDENCE
 Deed: Trans: P NR: N CA:

Parcel Address: - 32563-0000 RC:
 Assessed Parcel: Assessed Land: Size: RS:
 Indicated Prices: Structure: 200000 Land: 0 Struc \$ Sqft Eff/HC: 0 / 44 HA:
 Hist Sales: 1) V/I: Date: Price: \$0 Bk/Pg: 0 / 0 F1:
 2) V/I: Date: Price: \$0 Bk/Pg: 0 / 0 F2:
 Area: E1:
 Extra: User Field: E2:
 Comments:

REBUILD

Indicated Prices: Structure: 60000 Land: 0 Struc \$ Sqft Eff/HC: 0 / 27 HA:
 Hist Sales: 1) V/I: Date: Price: \$0 Bk/Pg: 0 / 0 F1:
 2) V/I: Date: Price: \$0 Bk/Pg: 0 / 0 F2:
 Area: E1:
 Extra: User Field: E2:
 Comments:

ROBLEDAL ESTATES

Lot: 6 Grantee: PYEATT TIMOTHY K Grantor: PYEATT TIMOTHY K
 Block: B Unit: 3 Address: 6734 AVENIDA DE GALVEZ Address2:
 Phase: Yr Built Eff/Actual: NAVARRE FL 32566 USA
 Price: 300000 Sqft Eff/HC: / 4935 Tot \$ Sqft Eff/HC 0 / 60 STR: 00302S27W Prop Ref/Map No:
 RD/SD: 09/19/2005 09/19/2005 ORB/P: Int: Real Est. Area: Z11Y4 Tax ID:
 LU: SINGLE FAMILY RESIDENTIAL SC: SINGLE FAMILY RESIDENCE
 Deed: Trans: P NR: N CA:

Parcel Address: - 32566-0000 RC:
 Assessed Parcel: Assessed Land: Size: RS:
 Indicated Prices: Structure: 300000 Land: 0 Struc \$ Sqft Eff/HC: 0 / 60 HA:
 Hist Sales: 1) V/I: Date: Price: \$0 Bk/Pg: 0 / 0 F1:
 2) V/I: Date: Price: \$0 Bk/Pg: 0 / 0 F2:
 Area: E1:
 Extra: User Field: E2:
 Comments:

SANDPIPER VILLAGE

Lot: 28 Grantee: TAYLOR DAVID C Grantor: ROBERT M YATES
 Block: Unit: 1 Address: 1361 SANIBEL LN Address2:
 Phase: Yr Built Eff/Actual: GULF BREEZE FL 32561 USA
 Price: 65000 Sqft Eff/HC: / 1671 Tot \$ Sqft Eff/HC 0 / 38 STR: 02502S29W Prop Ref/Map No:
 RD/SD: 09/23/2005 09/23/2005 ORB/P: Int: Real Est. Area: Z9Y2 Tax ID:
 LU: SINGLE FAMILY RESIDENTIAL SC: SINGLE FAMILY RESIDENCE
 Deed: Trans: P NR: N CA:

Parcel Address: - 32563-0000 RC:
 Assessed Parcel: Assessed Land: Size: RS:
 Indicated Prices: Structure: 65000 Land: 0 Struc \$ Sqft Eff/HC: 0 / 38 HA:
 Hist Sales: 1) V/I: Date: Price: \$0 Bk/Pg: 0 / 0 F1:
 2) V/I: Date: Price: \$0 Bk/Pg: 0 / 0 F2:
 Area: E1:
 Extra: User Field: E2:
 Comments:

SANDY COVE

Lot: 5 Grantee: SAVAGE FLOYD E Grantor: PAPE CONSTRUCTION INC
 Block: Unit: Address: 5904 E BAY BLVD Address2:
 Phase: Yr Built Eff/Actual: GULF BREEZE FL 32561 USA
 Price: 395000 Sqft Eff/HC: / 4401 Tot \$ Sqft Eff/HC 0 / 89 STR: 01702S27W Prop Ref/Map No:
 RD/SD: 09/23/2005 09/23/2005 ORB/P: Int: Real Est. Area: Z9Y6 Tax ID:
 LU: SINGLE FAMILY RESIDENTIAL SC: SINGLE FAMILY RESIDENCE
 Deed: Trans: P NR: N CA:

Parcel Address: - 32563-0000 RC:
 Assessed Parcel: Assessed Land: Size: RS:
 Indicated Prices: Structure: 395000 Land: 0 Struc \$ Sqft Eff/HC: 0 / 89 HA:
 Hist Sales: 1) V/I: Date: Price: \$0 Bk/Pg: 0 / 0 F1:
 2) V/I: Date: Price: \$0 Bk/Pg: 0 / 0 F2:
 Area: E1:
 Extra: User Field: E2:
 Comments:

REBUILD

Assessed Parcel: Assessed Land: Size: RS:
 Indicated Prices: Structure: 240000 Land: 0 Struc \$ Sqft Eff/HC: 0 / 76 HA:
 Hist Sales: 1) V/I: Date: Price: \$0 Bk/Pg: 0 / 0 F1:
 2) V/I: Date: Price: \$0 Bk/Pg: 0 / 0 F2:
 Area: E1:
 Extra: User Field: E2:
 Comments:

STONEBROOK VILLAGE

Lot: 7 Grantee: PUGH LARRY E & SHARON Grantor: PUGH LARRY E & SHARON
 Block: N Unit: Address: 3107 COBBLESTONE DR Address2:
 Phase: Yr Built Eff/Actual: PACE FL 32571 USA
 Price: 400000 Sqft Eff/HC: / 5077 Tot \$ Sqft Eff/HC 0 / 78 STR: 03102N29W Prop Ref/Map No:
 RD/SD: 09/12/2005 09/12/2005 ORB/P: Int: Real Est. Area: Z10Y4 Tax ID:
 LU: SINGLE FAMILY RESIDENTIAL SC: SINGLE FAMILY RESIDENCE
 Deed: Trans: P NR: N CA:

Parcel Address: - 32571-0000 RC:
 Assessed Parcel: Assessed Land: Size: RS:
 Indicated Prices: Structure: 400000 Land: 0 Struc \$ Sqft Eff/HC: 0 / 78 HA:
 Hist Sales: 1) V/I: Date: Price: \$0 Bk/Pg: 0 / 0 F1:
 2) V/I: Date: Price: \$0 Bk/Pg: 0 / 0 F2:
 Area: E1:
 Extra: User Field: E2:
 Comments: REBUILD

THE MOORS GOLF & RACQUET CLUB

Lot: 30 Grantee: ROBBINS DENNIS Grantor: WEST CALHOUN CONST CO INC
 Block: H Unit: Address: 5706 NEW BRIDGE CASTLE Address2:
 Phase: Yr Built Eff/Actual: MILTON FL 32570 USA
 Price: 440000 Sqft Eff/HC: / 3800 Tot \$ Sqft Eff/HC 0 / 115 STR: 04101N28W Prop Ref/Map No:
 RD/SD: 09/20/2005 09/20/2005 ORB/P: Int: Real Est. Area: Z10Y2 Tax ID:
 LU: SINGLE FAMILY RESIDENTIAL SC: SINGLE FAMILY RESIDENCE
 Deed: Trans: P NR: N CA:

Parcel Address: - 32583-0000 RC:
 Assessed Parcel: Assessed Land: Size: RS:
 Indicated Prices: Structure: 440000 Land: 0 Struc \$ Sqft Eff/HC: 0 / 115 HA:
 Hist Sales: 1) V/I: Date: Price: \$0 Bk/Pg: 0 / 0 F1:
 2) V/I: Date: Price: \$0 Bk/Pg: 0 / 0 F2:
 Area: E1:
 Extra: User Field: E2:
 Comments:

TIGER POINT VILLAGE

Lot: 9 Grantee: BALCH WILLIAM H Grantor: DORSEY CONSTRUCTION CO
 Block: C Unit: 7 Address: 4014 W MADURA RD Address2:
 Phase: Yr Built Eff/Actual: GULF BREEZE FL 32561 USA
 Price: 287000 Sqft Eff/HC: / 3401 Tot \$ Sqft Eff/HC 0 / 84 STR: 02902S28W Prop Ref/Map No:
 RD/SD: 09/30/2005 09/30/2005 ORB/P: Int: Real Est. Area: Z9Y2 Tax ID:
 LU: SINGLE FAMILY RESIDENTIAL SC: SINGLE FAMILY RESIDENCE
 Deed: Trans: P NR: N CA:

Parcel Address: - 32563-0000 RC:
 Assessed Parcel: Assessed Land: Size: RS:
 Indicated Prices: Structure: 287000 Land: 0 Struc \$ Sqft Eff/HC: 0 / 84 HA:
 Hist Sales: 1) V/I: Date: Price: \$0 Bk/Pg: 0 / 0 F1:
 2) V/I: Date: Price: \$0 Bk/Pg: 0 / 0 F2:
 Area: E1:
 Extra: User Field: E2:
 Comments: REBUILD

Indicated Prices: Structure: 85000 Land: 0 Struc \$ Sqft Eff/HC: 0 / 50 HA:
 Hist Sales: 1) V/I: Date: Price: \$0 Bk/Pg: 0 / 0 F1:
 2) V/I: Date: Price: \$0 Bk/Pg: 0 / 0 F2:
 Area: E1:
 Extra: User Field: E2:
 Comments:

YELLOW RIVER FARMS

Lot: 5 Grantee: JOHNSON FELIX Grantor: JOHNSON FELIX
 Block: 2 Unit: Address: 8749 S LYNN RD Address2:
 Phase: Yr Built Eff/Actual: MILTON FL 32570 USA
 Price: 60000 Sqft Eff/HC: / 864 Tot \$ Sqft Eff/HC 0 / 69 STR: 00901N27W Prop Ref/Map No:
 RD/SD: 09/13/2005 09/13/2005 ORB/P: Int: Real Est. Area: Z10Y3 Tax ID:
 LU: SINGLE FAMILY RESIDENTIAL SC: SINGLE FAMILY RESIDENCE
 Deed: Trans: P NR: N CA:

Parcel Address: - 32583-0000 RC:
 Assessed Parcel: Assessed Land: Size: RS:
 Indicated Prices: Structure: 60000 Land: 0 Struc \$ Sqft Eff/HC: 0 / 69 HA:
 Hist Sales: 1) V/I: Date: Price: \$0 Bk/Pg: 0 / 0 F1:
 2) V/I: Date: Price: \$0 Bk/Pg: 0 / 0 F2:
 Area: E1:
 Extra: User Field: E2:
 Comments:

01-01N-29W

Lot: Grantee: BRAY NORMA D Grantor: BRAY NORMA D
 Block: Unit: Address: 5299 WINDHAM RD Address2:
 Phase: Yr Built Eff/Actual: MILTON FL 32570 USA
 Price: 130000 Sqft Eff/HC: / 3092 Tot \$ Sqft Eff/HC 0 / 42 STR: 00101N29W Prop Ref/Map No:
 RD/SD: 09/07/2005 09/07/2005 ORB/P: Int: Real Est. Area: Z10Y10 Tax ID:
 LU: SINGLE FAMILY RESIDENTIAL SC: SINGLE FAMILY RESIDENCE
 Deed: Trans: P NR: N CA:

Parcel Address: - 32571-0000 RC:
 Assessed Parcel: Assessed Land: Size: RS:
 Indicated Prices: Structure: 130000 Land: 0 Struc \$ Sqft Eff/HC: 0 / 42 HA:
 Hist Sales: 1) V/I: Date: Price: \$0 Bk/Pg: 0 / 0 F1:
 2) V/I: Date: Price: \$0 Bk/Pg: 0 / 0 F2:
 Area: E1:
 Extra: User Field: E2:
 Comments:

Lot: Grantee: YOREY MARK Grantor: YOREY MARK
 Block: Unit: Address: 5070 HAMILTON BRIDGE RD Address2:
 Phase: Yr Built Eff/Actual: PACE FL 32571 USA
 Price: 185000 Sqft Eff/HC: / 3458 Tot \$ Sqft Eff/HC 0 / 53 STR: 00101N29W Prop Ref/Map No:
 RD/SD: 09/01/2005 09/01/2005 ORB/P: Int: Real Est. Area: Z10Y10 Tax ID:
 LU: SINGLE FAMILY RESIDENTIAL SC: SINGLE FAMILY RESIDENCE
 Deed: Trans: P NR: N CA:

Parcel Address: - 32571-0000 RC:
 Assessed Parcel: Assessed Land: Size: RS:
 Indicated Prices: Structure: 185000 Land: 0 Struc \$ Sqft Eff/HC: 0 / 53 HA:
 Hist Sales: 1) V/I: Date: Price: \$0 Bk/Pg: 0 / 0 F1:
 2) V/I: Date: Price: \$0 Bk/Pg: 0 / 0 F2:
 Area: E1:
 Extra: User Field: E2:
 Comments:

02-04N-28W

Lot: Grantee: WATSON KENNETH Grantor: COHRON HOMES
 Block: Unit: Address: 3679 LEWIS RD Address2:
 Phase: Yr Built Eff/Actual: MILTON FL 32570 USA
 Price: 160000 Sqft Eff/HC: / 2406 Tot \$ Sqft Eff/HC 0 / 66 STR: 00204N28W Prop Ref/Map No:

RD/SD: 09/21/2005 09/21/2005 ORB/P: Int: Real Est. Area: Z10Y9 Tax ID:
 LU: SINGLE FAMILY RESIDENTIAL SC: SINGLE FAMILY RESIDENCE
 Deed: Trans: P NR: N CA:

Parcel Address: - 32570-0000 RC:
 Assessed Parcel: Assessed Land: Size: RS:
 Indicated Prices: Structure: 160000 Land: 0 Struc \$ Sqft Eff/HC: 0 / 66 HA:
 Hist Sales: 1) V/I: Date: Price: \$0 Bk/Pg: 0 / 0 F1:
 2) V/I: Date: Price: \$0 Bk/Pg: 0 / 0 F2:
 Area: E1:
 Extra: User Field: E2:
 Comments:

05-01N-27W

Lot: Grantee: VARIAN STEVE & PEGGY Grantor: VARIAN STEVE & PEGGY
 Block: Unit: Address: 8270 WELCOME RD Address2:
 Phase: Yr Built Eff/Actual: MILTON FL 32570 USA
 Price: 60000 Sqft Eff/HC: / 1534 Tot \$ Sqft Eff/HC 0 / 39 STR: 00501N27W Prop Ref/Map No:
 RD/SD: 09/27/2005 09/27/2005 ORB/P: Int: Real Est. Area: Z10Y3 Tax ID:
 LU: SINGLE FAMILY RESIDENTIAL SC: SINGLE FAMILY RESIDENCE
 Deed: Trans: P NR: N CA:

Parcel Address: - 32583-0000 RC:
 Assessed Parcel: Assessed Land: Size: RS:
 Indicated Prices: Structure: 60000 Land: 0 Struc \$ Sqft Eff/HC: 0 / 39 HA:
 Hist Sales: 1) V/I: Date: Price: \$0 Bk/Pg: 0 / 0 F1:
 2) V/I: Date: Price: \$0 Bk/Pg: 0 / 0 F2:
 Area: E1:
 Extra: User Field: E2:
 Comments:

08-01N-29W

Lot: Grantee: SMITH RICKY Grantor: SMITH RICKY
 Block: Unit: Address: 3750 CARABELA LN Address2:
 Phase: Yr Built Eff/Actual: PACE FL 32571 USA
 Price: 90000 Sqft Eff/HC: / 2147 Tot \$ Sqft Eff/HC 0 / 41 STR: 00801N29W Prop Ref/Map No:
 RD/SD: 09/16/2005 09/16/2005 ORB/P: Int: Real Est. Area: Z10Y4 Tax ID:
 LU: SINGLE FAMILY RESIDENTIAL SC: SINGLE FAMILY RESIDENCE
 Deed: Trans: P NR: N CA:

Parcel Address: - 32571-0000 RC:
 Assessed Parcel: Assessed Land: Size: RS:
 Indicated Prices: Structure: 90000 Land: 0 Struc \$ Sqft Eff/HC: 0 / 41 HA:
 Hist Sales: 1) V/I: Date: Price: \$0 Bk/Pg: 0 / 0 F1:
 2) V/I: Date: Price: \$0 Bk/Pg: 0 / 0 F2:
 Area: E1:
 Extra: User Field: E2:
 Comments:

09-02N-29W

Lot: Grantee: KELLEY DOUGLAS Grantor: GARY JERNIGAN BLDRS INC
 Block: Unit: Address: 3875 WILLARD NORRIS RD Address2:
 Phase: Yr Built Eff/Actual: PACE FL 32571 USA
 Price: 250000 Sqft Eff/HC: / 3921 Tot \$ Sqft Eff/HC 0 / 63 STR: 00902N29W Prop Ref/Map No:
 RD/SD: 09/15/2005 09/15/2005 ORB/P: Int: Real Est. Area: Z10Y5 Tax ID:
 LU: SINGLE FAMILY RESIDENTIAL SC: SINGLE FAMILY RESIDENCE
 Deed: Trans: P NR: N CA:

Parcel Address: - 32571-0000 RC:
 Assessed Parcel: Assessed Land: Size: RS:
 Indicated Prices: Structure: 250000 Land: 0 Struc \$ Sqft Eff/HC: 0 / 63 HA:
 Hist Sales: 1) V/I: Date: Price: \$0 Bk/Pg: 0 / 0 F1:
 2) V/I: Date: Price: \$0 Bk/Pg: 0 / 0 F2:
 Area: E1:
 Extra: User Field: E2:

Comments:

11-04N-30W

Lot: Grantee: HUTCHINSON JASON Grantor: TRI STAR CUSTOM HOMES LLC
 Block: Unit: Address: 3253 H CARR RD Address2:
 Phase: Yr Built Eff/Actual: JAY FL 32565 USA
 Price: 160000 Sqft Eff/HC: / 2419 Tot \$ Sqft Eff/HC 0 / 66 STR: 01104N30W Prop Ref/Map No:
 RD/SD: 09/02/2005 09/02/2005 ORB/P: Int: Real Est. Area: Z10Y8 Tax ID:
 LU: SINGLE FAMILY RESIDENTIAL SC: SINGLE FAMILY RESIDENCE
 Deed: Trans: P NR: N CA:

Parcel Address: - 32565-0000 RC:
 Assessed Parcel: Assessed Land: Size: RS:
 Indicated Prices: Structure: 160000 Land: 0 Struc \$ Sqft Eff/HC: 0 / 66 HA:
 Hist Sales: 1) V/I: Date: Price: \$0 Bk/Pg: 0 / 0 F1:
 2) V/I: Date: Price: \$0 Bk/Pg: 0 / 0 F2:
 Area: E1:
 Extra: User Field: E2:
 Comments:

12-02N-26W

Lot: Grantee: MAINES DENNIS Grantor: MAINES DENNIS
 Block: Unit: Address: 12401 HWY 90 Address2:
 Phase: Yr Built Eff/Actual: HOLT FL 32564 USA
 Price: 75000 Sqft Eff/HC: / 1910 Tot \$ Sqft Eff/HC 0 / 39 STR: 01202N26W Prop Ref/Map No:
 RD/SD: 09/20/2005 09/20/2005 ORB/P: Int: Real Est. Area: Z10Y3 Tax ID:
 LU: SINGLE FAMILY RESIDENTIAL SC: SINGLE FAMILY RESIDENCE
 Deed: Trans: P NR: N CA:

Parcel Address: - 32564-0000 RC:
 Assessed Parcel: Assessed Land: Size: RS:
 Indicated Prices: Structure: 75000 Land: 0 Struc \$ Sqft Eff/HC: 0 / 39 HA:
 Hist Sales: 1) V/I: Date: Price: \$0 Bk/Pg: 0 / 0 F1:
 2) V/I: Date: Price: \$0 Bk/Pg: 0 / 0 F2:
 Area: E1:
 Extra: User Field: E2:
 Comments:

12-03N-30W

Lot: Grantee: WELCH ROBERT & HEATHER Grantor: WELCH ROBERT & HEATHER
 Block: Unit: Address: 659 GRISWOLD RD Address2:
 Phase: Yr Built Eff/Actual: JAY FL 32565 USA
 Price: 150000 Sqft Eff/HC: / 2081 Tot \$ Sqft Eff/HC 0 / 72 STR: 01203N30W Prop Ref/Map No:
 RD/SD: 09/19/2005 09/19/2005 ORB/P: Int: Real Est. Area: Z10Y8 Tax ID:
 LU: SINGLE FAMILY RESIDENTIAL SC: SINGLE FAMILY RESIDENCE
 Deed: Trans: P NR: N CA:

Parcel Address: - 32565-0000 RC:
 Assessed Parcel: Assessed Land: Size: RS:
 Indicated Prices: Structure: 150000 Land: 0 Struc \$ Sqft Eff/HC: 0 / 72 HA:
 Hist Sales: 1) V/I: Date: Price: \$0 Bk/Pg: 0 / 0 F1:
 2) V/I: Date: Price: \$0 Bk/Pg: 0 / 0 F2:
 Area: E1:
 Extra: User Field: E2:
 Comments:

13-03N-30W

Lot: Grantee: CHARLES JEFF & JOAN Grantor: TRI STAR CUSTOM HOMES LLC
 Block: Unit: Address: 2667 SEGREST RD Address2:
 Phase: Yr Built Eff/Actual: PACE FL 32571 USA
 Price: 254359 Sqft Eff/HC: / 2495 Tot \$ Sqft Eff/HC 0 / 101 STR: 01303N30W Prop Ref/Map No:
 RD/SD: 09/14/2005 09/14/2005 ORB/P: Int: Real Est. Area: Z10Y4 Tax ID:
 LU: SINGLE FAMILY RESIDENTIAL SC: SINGLE FAMILY RESIDENCE
 Deed: Trans: P NR: N CA:

Parcel Address: - 32571-0000
 Assessed Parcel: Assessed Land: Size: RC:
 Indicated Prices: Structure: 254359 Land: 0 Struc \$ Sqft Eff/HC: 0 / 101 RS:
 Hist Sales: 1) V/I: Date: Price: \$0 Bk/Pg: 0 / 0 HA:
 2) V/I: Date: Price: \$0 Bk/Pg: 0 / 0 F1:
 Area: F2:
 Extra: User Field: E1:
 Comments: E2:

Lot: Grantee: CONFUSIONE PETER M Grantor: CONFUSIONE PETER M
 Block: Unit: Address: 2714 SEGREST RD Address2:
 Phase: Yr Built Eff/Actual: PACE FL 32571 USA
 Price: 250000 Sqft Eff/HC: / 3320 Tot \$ Sqft Eff/HC 0 / 75 STR: 01303N30W Prop Ref/Map No:
 RD/SD: 09/13/2005 09/13/2005 ORB/P: Int: Real Est. Area: Z10Y4 Tax ID:
 LU: SINGLE FAMILY RESIDENTIAL SC: SINGLE FAMILY RESIDENCE
 Deed: Trans: P NR: N CA:

Parcel Address: - 32571-0000
 Assessed Parcel: Assessed Land: Size: RC:
 Indicated Prices: Structure: 250000 Land: 0 Struc \$ Sqft Eff/HC: 0 / 75 RS:
 Hist Sales: 1) V/I: Date: Price: \$0 Bk/Pg: 0 / 0 HA:
 2) V/I: Date: Price: \$0 Bk/Pg: 0 / 0 F1:
 Area: F2:
 Extra: User Field: E1:
 Comments: E2:

14-04N-30W

Lot: Grantee: MARININ RANDY Grantor: MARININ RANDY
 Block: Unit: Address: 2630 DREWERY LN Address2:
 Phase: Yr Built Eff/Actual: JAY FL 32565 USA
 Price: 225000 Sqft Eff/HC: / 4665 Tot \$ Sqft Eff/HC 0 / 48 STR: 01404N30W Prop Ref/Map No:
 RD/SD: 09/27/2005 09/27/2005 ORB/P: Int: Real Est. Area: Z10Y8 Tax ID:
 LU: SINGLE FAMILY RESIDENTIAL SC: SINGLE FAMILY RESIDENCE
 Deed: Trans: P NR: N CA:

Parcel Address: - 32565-0000
 Assessed Parcel: Assessed Land: Size: RC:
 Indicated Prices: Structure: 225000 Land: 0 Struc \$ Sqft Eff/HC: 0 / 48 RS:
 Hist Sales: 1) V/I: Date: Price: \$0 Bk/Pg: 0 / 0 HA:
 2) V/I: Date: Price: \$0 Bk/Pg: 0 / 0 F1:
 Area: F2:
 Extra: User Field: E1:
 Comments: E2:

16-03N-28W

Lot: Grantee: KELLEY KIMBERLY Grantor: COHRON HOMES
 Block: Unit: Address: 250 MCLAUGHLIN RD Address2:
 Phase: Yr Built Eff/Actual: MILTON FL 32570 USA
 Price: 300000 Sqft Eff/HC: / 3656 Tot \$ Sqft Eff/HC 0 / 82 STR: 01603N28W Prop Ref/Map No:
 RD/SD: 09/21/2005 09/21/2005 ORB/P: Int: Real Est. Area: Z10Y8 Tax ID:
 LU: SINGLE FAMILY RESIDENTIAL SC: SINGLE FAMILY RESIDENCE
 Deed: Trans: P NR: N CA:

Parcel Address: - 32570-0000
 Assessed Parcel: Assessed Land: Size: RC:
 Indicated Prices: Structure: 300000 Land: 0 Struc \$ Sqft Eff/HC: 0 / 82 RS:
 Hist Sales: 1) V/I: Date: Price: \$0 Bk/Pg: 0 / 0 HA:
 2) V/I: Date: Price: \$0 Bk/Pg: 0 / 0 F1:
 Area: F2:
 Extra: User Field: E1:
 Comments: E2:

17-05N-28W

Lot: Grantee: GODFREY GWENDOLYN C Grantor: JIM WALTER HOMES
 Block: Unit: Address: 6000 HWY 4 Address2:

Santarosa Real Estate Activity Report for 09/01/2005 to 09/30/2005

Phase: Yr Built Eff/Actual: JAY FL 32565 USA
 Price: 127000 Sqft Eff/HC: / 1892 Tot \$ Sqft Eff/HC 0 / 67 STR: 01705N28W Prop Ref/Map No:
 RD/SD: 09/26/2005 09/26/2005 ORB/P: Int: Real Est. Area: Z10Y8 Tax ID:
 LU: SINGLE FAMILY RESIDENTIAL SC: SINGLE FAMILY RESIDENCE
 Deed: Trans: P NR: N CA:

Parcel Address: - 32565-0000 RC:
 Assessed Parcel: Assessed Land: Size: RS:
 Indicated Prices: Structure: 127000 Land: 0 Struc \$ Sqft Eff/HC: 0 / 67 HA:
 Hist Sales: 1) V/I: Date: Price: \$0 Bk/Pg: 0 / 0 F1:
 2) V/I: Date: Price: \$0 Bk/Pg: 0 / 0 F2:
 Area: E1:
 Extra: User Field: E2:
 Comments:

18-02N-28W

Lot: Grantee: MCCONNELL JASON Grantor: MCCONNELL JASON
 Block: Unit: Address: 9921 BEAUDRY LN Address2:
 Phase: Yr Built Eff/Actual: MILTON FL 32570 USA
 Price: 105000 Sqft Eff/HC: / 2140 Tot \$ Sqft Eff/HC 0 / 49 STR: 01802N28W Prop Ref/Map No:
 RD/SD: 09/14/2005 09/14/2005 ORB/P: Int: Real Est. Area: Z10Y5 Tax ID:
 LU: SINGLE FAMILY RESIDENTIAL SC: SINGLE FAMILY RESIDENCE
 Deed: Trans: P NR: N CA:

Parcel Address: - 32570-0000 RC:
 Assessed Parcel: Assessed Land: Size: RS:
 Indicated Prices: Structure: 105000 Land: 0 Struc \$ Sqft Eff/HC: 0 / 49 HA:
 Hist Sales: 1) V/I: Date: Price: \$0 Bk/Pg: 0 / 0 F1:
 2) V/I: Date: Price: \$0 Bk/Pg: 0 / 0 F2:
 Area: E1:
 Extra: User Field: E2:
 Comments:

22-05N-28W

Lot: Grantee: MILLENDER ALPHONSO Grantor: S S STEELE & CO INC
 Block: Unit: Address: 13443 HWY 87 N Address2:
 Phase: Yr Built Eff/Actual: JAY FL 32565 USA
 Price: 106329 Sqft Eff/HC: / 2266 Tot \$ Sqft Eff/HC 0 / 46 STR: 02205N28W Prop Ref/Map No:
 RD/SD: 09/27/2005 09/27/2005 ORB/P: Int: Real Est. Area: Z10Y8 Tax ID:
 LU: SINGLE FAMILY RESIDENTIAL SC: SINGLE FAMILY RESIDENCE
 Deed: Trans: P NR: N CA:

Parcel Address: - 32565-0000 RC:
 Assessed Parcel: Assessed Land: Size: RS:
 Indicated Prices: Structure: 106329 Land: 0 Struc \$ Sqft Eff/HC: 0 / 46 HA:
 Hist Sales: 1) V/I: Date: Price: \$0 Bk/Pg: 0 / 0 F1:
 2) V/I: Date: Price: \$0 Bk/Pg: 0 / 0 F2:
 Area: E1:
 Extra: User Field: E2:
 Comments:

24-01N-28W

Lot: Grantee: WOMACK JERRY H Grantor: ROWELL BUILDERS
 Block: Unit: Address: 7700 SUNFISH LN Address2:
 Phase: Yr Built Eff/Actual: MILTON FL 32570 USA
 Price: 125000 Sqft Eff/HC: / 1072 Tot \$ Sqft Eff/HC 0 / 116 STR: 02401N28W Prop Ref/Map No:
 RD/SD: 09/29/2005 09/29/2005 ORB/P: Int: Real Est. Area: Z10Y3 Tax ID:
 LU: SINGLE FAMILY RESIDENTIAL SC: SINGLE FAMILY RESIDENCE
 Deed: Trans: P NR: N CA:

Parcel Address: - 32583-0000 RC:
 Assessed Parcel: Assessed Land: Size: RS:
 Indicated Prices: Structure: 125000 Land: 0 Struc \$ Sqft Eff/HC: 0 / 116 HA:
 Hist Sales: 1) V/I: Date: Price: \$0 Bk/Pg: 0 / 0 F1:
 2) V/I: Date: Price: \$0 Bk/Pg: 0 / 0 F2:

Area: User Field: E1:
 Extra: User Field: E2:
 Comments:

28-02S-28W

Lot: Grantee: GONZALEZ ANGEL L Grantor: GONZALEZ ANGEL L
 Block: Unit: Address: 1472 OAKHILL RD Address2:
 Phase: Yr Built Eff/Actual: GULF BREEZE FL 32561 USA
 Price: 95000 Sqft Eff/HC: / 2090 Tot \$ Sqft Eff/HC 0 / 45 STR: 02802S28W Prop Ref/Map No:
 RD/SD: 09/23/2005 09/23/2005 ORB/P: Int: Real Est. Area: Z9Y2 Tax ID:
 LU: SINGLE FAMILY RESIDENTIAL SC: SINGLE FAMILY RESIDENCE
 Deed: Trans: P NR: N CA:

Parcel Address: - 32563-0000 RC:
 Assessed Parcel: Assessed Land: Size: RS:
 Indicated Prices: Structure: 95000 Land: 0 Struc \$ Sqft Eff/HC: 0 / 45 HA:
 Hist Sales: 1) V/I: Date: Price: \$0 Bk/Pg: 0 / 0 F1:
 2) V/I: Date: Price: \$0 Bk/Pg: 0 / 0 F2:
 Area: E1:
 Extra: User Field: E2:
 Comments:

30-02N-27W

Lot: Grantee: DUBOSE HERMAN H Grantor: BAYWIND BUILDERS INC
 Block: Unit: Address: 8134 OLD STAGECOACH RD Address2:
 Phase: Yr Built Eff/Actual: MILTON FL 32570 USA
 Price: 160000 Sqft Eff/HC: / 2283 Tot \$ Sqft Eff/HC 0 / 70 STR: 03002N27W Prop Ref/Map No:
 RD/SD: 09/30/2005 09/30/2005 ORB/P: Int: Real Est. Area: Z10Y6 Tax ID:
 LU: SINGLE FAMILY RESIDENTIAL SC: SINGLE FAMILY RESIDENCE
 Deed: Trans: P NR: N CA:

Parcel Address: - 32583-0000 RC:
 Assessed Parcel: Assessed Land: Size: RS:
 Indicated Prices: Structure: 160000 Land: 0 Struc \$ Sqft Eff/HC: 0 / 70 HA:
 Hist Sales: 1) V/I: Date: Price: \$0 Bk/Pg: 0 / 0 F1:
 2) V/I: Date: Price: \$0 Bk/Pg: 0 / 0 F2:
 Area: E1:
 Extra: User Field: E2:
 Comments:

30-02N-28W

Lot: Grantee: BYROM WILLIAM H Grantor: MIKE SANBORN BUILDER
 Block: Unit: Address: 5610 WYCHE WOOD RD Address2:
 Phase: Yr Built Eff/Actual: MILTON FL 32570 USA
 Price: 350000 Sqft Eff/HC: / 3197 Tot \$ Sqft Eff/HC 0 / 109 STR: 03002N28W Prop Ref/Map No:
 RD/SD: 09/08/2005 09/08/2005 ORB/P: Int: Real Est. Area: Z10Y10 Tax ID:
 LU: SINGLE FAMILY RESIDENTIAL SC: SINGLE FAMILY RESIDENCE
 Deed: Trans: P NR: N CA:

Parcel Address: - 32570-0000 RC:
 Assessed Parcel: Assessed Land: Size: RS:
 Indicated Prices: Structure: 350000 Land: 0 Struc \$ Sqft Eff/HC: 0 / 109 HA:
 Hist Sales: 1) V/I: Date: Price: \$0 Bk/Pg: 0 / 0 F1:
 2) V/I: Date: Price: \$0 Bk/Pg: 0 / 0 F2:
 Area: E1:
 Extra: User Field: E2:
 Comments:

30-02N-29W

Lot: Grantee: TUCKER EDDIE Grantor: CORNERSTONE HOMES INC
 Block: Unit: Address: 6154 QUINTETTE RD Address2:
 Phase: Yr Built Eff/Actual: PACE FL 32571 USA
 Price: 240000 Sqft Eff/HC: / 3765 Tot \$ Sqft Eff/HC 0 / 63 STR: 03002N29W Prop Ref/Map No:
 RD/SD: 09/20/2005 09/20/2005 ORB/P: Int: Real Est. Area: Z10Y4 Tax ID:

Santarosa Real Estate Activity Report for 09/01/2005 to 09/30/2005

LU: SINGLE FAMILY RESIDENTIAL SC: SINGLE FAMILY RESIDENCE
 Deed: Trans: P NR: N CA:

Parcel Address: - 32571-0000 RC:
 Assessed Parcel: Assessed Land: Size: RS:
 Indicated Prices: Structure: 240000 Land: 0 Struc \$ Sqft Eff/HC: 0 / 63 HA:
 Hist Sales: 1) V/I: Date: Price: \$0 Bk/Pg: 0 / 0 F1:
 2) V/I: Date: Price: \$0 Bk/Pg: 0 / 0 F2:
 Area: E1:
 Extra: User Field: E2:
 Comments:

Lot: Grantee: CUTTS BRADLEY A Grantor: CUTTS BRADLEY A
 Block: Unit: Address: 6148 QUINTETTE RD Address2:
 Phase: Yr Built Eff/Actual: PACE FL 32571 USA
 Price: 150000 Sqft Eff/HC: / 3084 Tot \$ Sqft Eff/HC 0 / 48 STR: 03002N29W Prop Ref/Map No:
 RD/SD: 09/19/2005 09/19/2005 ORB/P: Int: Real Est. Area: Z10Y4 Tax ID:
 LU: SINGLE FAMILY RESIDENTIAL SC: SINGLE FAMILY RESIDENCE
 Deed: Trans: P NR: N CA:

Parcel Address: - 32571-0000 RC:
 Assessed Parcel: Assessed Land: Size: RS:
 Indicated Prices: Structure: 150000 Land: 0 Struc \$ Sqft Eff/HC: 0 / 48 HA:
 Hist Sales: 1) V/I: Date: Price: \$0 Bk/Pg: 0 / 0 F1:
 2) V/I: Date: Price: \$0 Bk/Pg: 0 / 0 F2:
 Area: E1:
 Extra: User Field: E2:
 Comments:

30-03N-28W

Lot: Grantee: CONNER FRED Grantor: S S STEELE & CO INC
 Block: Unit: Address: 8271 HWY 89 Address2:
 Phase: Yr Built Eff/Actual: MILTON FL 32570 USA
 Price: 88556 Sqft Eff/HC: / 1622 Tot \$ Sqft Eff/HC 0 / 54 STR: 03003N28W Prop Ref/Map No:
 RD/SD: 09/27/2005 09/27/2005 ORB/P: Int: Real Est. Area: Z10Y5 Tax ID:
 LU: SINGLE FAMILY RESIDENTIAL SC: SINGLE FAMILY RESIDENCE
 Deed: Trans: P NR: N CA:

Parcel Address: - 32570-0000 RC:
 Assessed Parcel: Assessed Land: Size: RS:
 Indicated Prices: Structure: 88556 Land: 0 Struc \$ Sqft Eff/HC: 0 / 54 HA:
 Hist Sales: 1) V/I: Date: Price: \$0 Bk/Pg: 0 / 0 F1:
 2) V/I: Date: Price: \$0 Bk/Pg: 0 / 0 F2:
 Area: E1:
 Extra: User Field: E2:
 Comments:

31-02S-28W

Lot: Grantee: HOGUE JAMES Grantor: HOGUE JAMES
 Block: Unit: Address: 1252 PINE ST Address2:
 Phase: Yr Built Eff/Actual: GULF BREEZE FL 32561 USA
 Price: 100000 Sqft Eff/HC: / 2054 Tot \$ Sqft Eff/HC 0 / 48 STR: 03102S28W Prop Ref/Map No:
 RD/SD: 09/23/2005 09/23/2005 ORB/P: Int: Real Est. Area: Z9Y2 Tax ID:
 LU: SINGLE FAMILY RESIDENTIAL SC: SINGLE FAMILY RESIDENCE
 Deed: Trans: P NR: N CA:

Parcel Address: - 32563-0000 RC:
 Assessed Parcel: Assessed Land: Size: RS:
 Indicated Prices: Structure: 100000 Land: 0 Struc \$ Sqft Eff/HC: 0 / 48 HA:
 Hist Sales: 1) V/I: Date: Price: \$0 Bk/Pg: 0 / 0 F1:
 2) V/I: Date: Price: \$0 Bk/Pg: 0 / 0 F2:
 Area: E1:
 Extra: User Field: E2:
 Comments:

31-03N-28W

Lot:		Grantee:	HOBBS ED JR & KELLY	Grantor:	HOBBS ED JR & KELLY
Block:	Unit:	Address:	8104 HWY 89	Address2:	
Phase:	Yr Built Eff/Actual:		MILTON	FL	32570 USA
Price:	197017	Sqft Eff/HC:	/ 4292	Tot \$ Sqft Eff/HC	0 / 45
RD/SD:	09/21/2005	09/21/2005	ORB/P:	STR:	03103N28W Prop Ref/Map No:
LU:	SINGLE FAMILY RESIDENTIAL		Int:	Real Est. Area:	Z10Y5 Tax ID:
Deed:	Trans:	P	NR:	N	CA:

Parcel Address:	- 32570-0000			RC:	
Assessed Parcel:	Assessed Land:	Size:		RS:	
Indicated Prices:	Structure:	197017	Land: 0	Struc \$ Sqft Eff/HC:	0 / 45
Hist Sales:	1) V/I:	Date:	Price: \$0	Bk/Pg:	0 / 0
	2) V/I:	Date:	Price: \$0	Bk/Pg:	0 / 0
Area:				F2:	
Extra:	User Field:			E1:	
Comments:				E2:	

34-01N-29W

Lot:		Grantee:	MELOY WILLIAM T	Grantor:	MELOY WILLIAM T
Block:	Unit:	Address:	3263 MELOY LN	Address2:	
Phase:	Yr Built Eff/Actual:		MILTON	FL	32570 USA
Price:	250000	Sqft Eff/HC:	/ 2308	Tot \$ Sqft Eff/HC	0 / 108
RD/SD:	09/21/2005	09/21/2005	ORB/P:	STR:	03401N29W Prop Ref/Map No:
LU:	SINGLE FAMILY RESIDENTIAL		Int:	Real Est. Area:	Z10Y4 Tax ID:
Deed:	Trans:	P	NR:	N	CA:

Parcel Address:	- 32583-0000			RC:	
Assessed Parcel:	Assessed Land:	Size:		RS:	
Indicated Prices:	Structure:	250000	Land: 0	Struc \$ Sqft Eff/HC:	0 / 108
Hist Sales:	1) V/I:	Date:	Price: \$0	Bk/Pg:	0 / 0
	2) V/I:	Date:	Price: \$0	Bk/Pg:	0 / 0
Area:				F2:	
Extra:	User Field:			E1:	
Comments:				E2:	

36-02N-28W

Lot:		Grantee:	PARKER WILLIE E	Grantor:	BLAKE LEWIS CONSTRUCTION CO
Block:	Unit:	Address:	7534 JOHNSON RD	Address2:	
Phase:	Yr Built Eff/Actual:		MILTON	FL	32570 USA
Price:	105000	Sqft Eff/HC:	/ 1630	Tot \$ Sqft Eff/HC	0 / 64
RD/SD:	09/22/2005	09/22/2005	ORB/P:	STR:	03602N28W Prop Ref/Map No:
LU:	SINGLE FAMILY RESIDENTIAL		Int:	Real Est. Area:	Z10Y6 Tax ID:
Deed:	Trans:	P	NR:	N	CA:

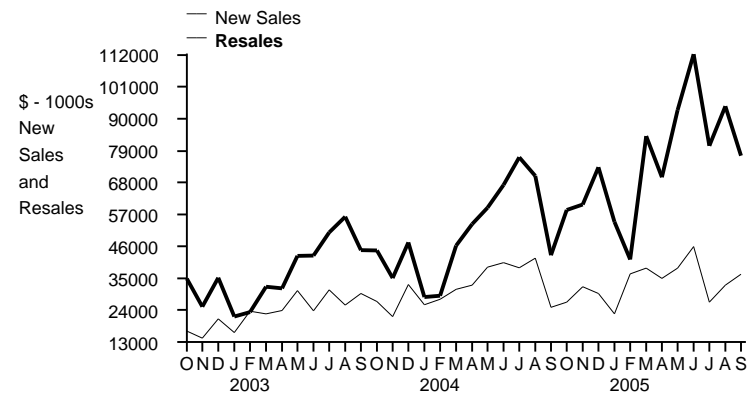
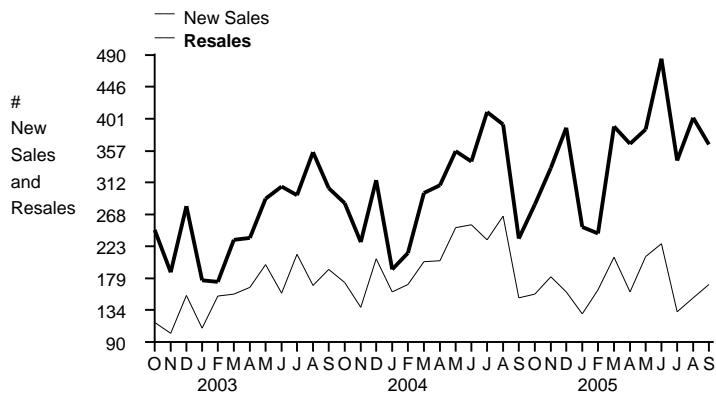
Parcel Address:	- 32583-0000			RC:	
Assessed Parcel:	Assessed Land:	Size:		RS:	
Indicated Prices:	Structure:	105000	Land: 0	Struc \$ Sqft Eff/HC:	0 / 64
Hist Sales:	1) V/I:	Date:	Price: \$0	Bk/Pg:	0 / 0
	2) V/I:	Date:	Price: \$0	Bk/Pg:	0 / 0
Area:				F2:	
Extra:	User Field:			E1:	
Comments:				E2:	

The REAL Trend Report Santa Rosa Real Estate Sales Activity

Number of Sales	SEP 2005	SEP 2004	% Chg	YTD 2005	YTD 2004	% Chg
Single Family						
Total New Sales	170	152	11.84	1,550	1,886	-17.82
Total ReSales	365	234	55.98	3,226	2,744	17.57
Total Single Family	535	386	38.60	4,776	4,630	3.15
Condominium/Townhomes						
Total New Sales	1	3	-66.67	14	52	-73.08
Total ReSales	14	27	-48.15	141	248	-43.15
Total Condo/Townhome	15	30	-50.00	155	300	-48.33
Mobile/Manufactured Homes	53	28	89.29	461	402	14.68
Residential Lots	394	282	39.72	3,882	3,937	-1.40
Commercial & Other IMPRV	22	17	29.41	209	200	4.50
Commercial & Other VACNT	33	18	83.33	403	333	21.02
Total	1052	761	38.24	9,886	9,802	.86
Total Foreclosures	6	2	200.00	18	32	-43.75

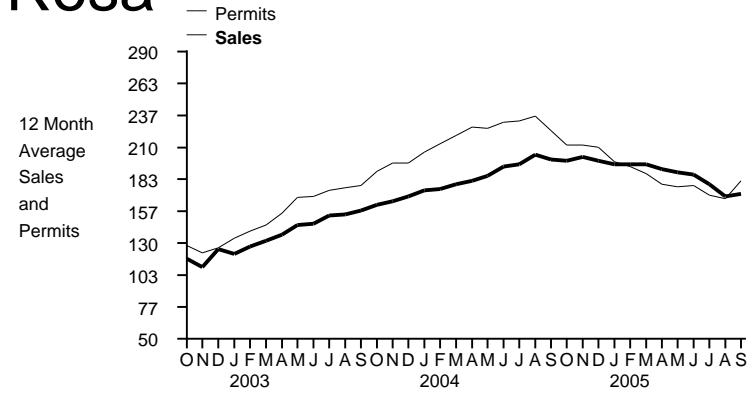
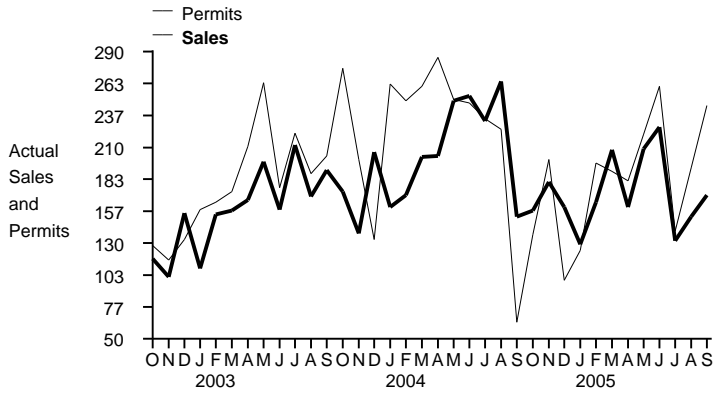
Dollar Volume of Sales	SEP 2005	SEP 2004	% Chg	YTD 2005	YTD 2004	% Chg
Single Family						
Total New Sales	36,297,511	24,878,949	45.90	312,323,998	301,426,217	3.62
Total ReSales	76,907,600	42,974,100	78.96	704,843,700	472,320,700	49.23
Total Single Family	113,205,111	67,853,049	66.84	1,017,167,698	773,746,917	31.46
Condominium/Townhomes						
Total New Sales	212,000	356,900	-40.60	2,123,400	9,815,800	-78.37
Total ReSales	3,300,300	11,287,900	-70.76	41,416,900	80,375,300	-48.47
Total Condo/Townhome	3,512,300	11,644,800	-69.84	43,540,300	90,191,100	-51.72
Mobile/Manufactured Homes	2,969,000	1,055,200	181.37	26,217,000	16,104,300	62.80
Residential Lots	13,750,600	18,979,600	-27.55	221,667,000	209,047,900	6.04
Commercial & Other IMPRV	16,359,600	1,838,000	790.08	70,945,500	72,080,240	-1.57
Commercial & Other VACNT	8,104,800	10,999,900	-26.32	151,468,200	66,562,300	127.56
Total	157,901,411	112,370,549	40.52	1,531,005,698	1,227,732,757	24.70
Total Foreclosures	289,500	68,800	320.78	977,800	2,026,600	-51.75

Single Family New and Resales



New Single Family Permit and Sales Trends

Santa Rosa



Date	Single Family Permits		Single Family Sales		Sales versus Permits	
	# of	12 Month Avg	# of	12 Month Avg	Actual	12 Month Avg
10/2004	137	212	157	199	20	-13
11/2004	200	212	181	202	-19	-10
12/2004	99	210	160	199	61	-11
01/2005	124	198	129	196	5	-2
02/2005	197	194	164	196	-33	2
03/2005	190	188	208	196	18	8
04/2005	182	179	160	192	-22	13
05/2005	221	177	209	189	-12	12
06/2005	261	178	227	187	-34	9
07/2005	140	170	132	179	-8	9
08/2005	193	167	152	169	-41	2
09/2005	245	182	170	171	-75	-11

Total Single Family

